


BOONE

Coal City

Pleasant Valley

Hazelwood Crossroads

Pell City

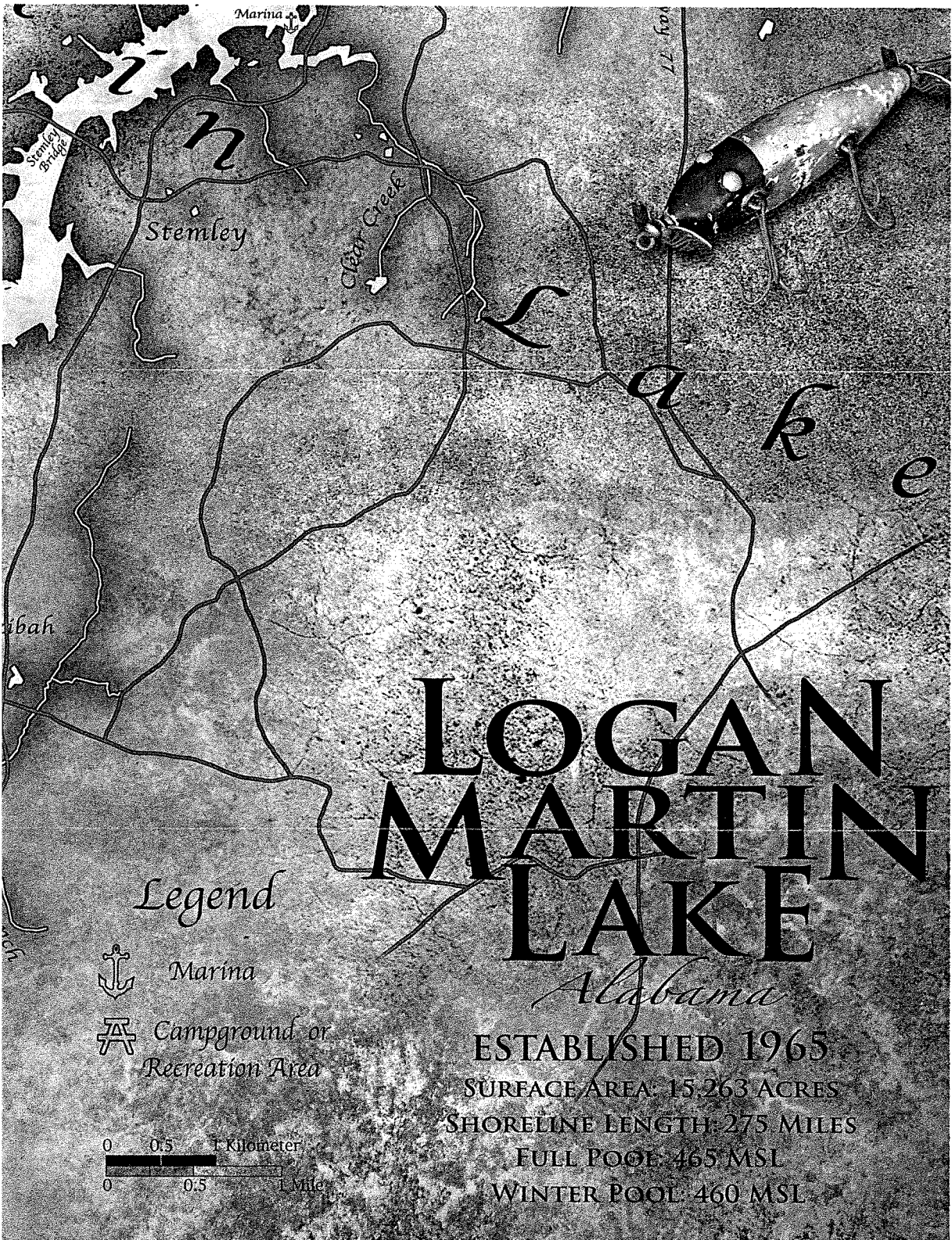


Croppwell



Pell City Civic Center and Athletic Complex








*Legend*

-  Marina
-  Campground or Recreation Area



# LOGAN MARTIN LAKE

*Alabama*

ESTABLISHED 1965  
 SURFACE AREA: 15,263 ACRES  
 SHORELINE LENGTH: 275 MILES  
 FULL POOL: 465 MSL  
 WINTER POOL: 460 MSL

Wishing You Were Here

# LOGAN MARTIN LAKE


POST CARD

Wish no longer! Your postcard picture perfect destination awaits. Welcome to this Lake of A Thousand Coves, where 275 miles of shoreline and 17,000 acres of water with sparkling hues of green and blue form this incredible backyard. Logan Martin Lake... a place to play, a paradise found, a wish come true.

Logan Martin is a thriving lake that regularly lures thousands of anglers each year from all over the world to fish its waters for large mouth bass, striped bass, crappie and bream. Whale-sized catfish all the way down to its smaller "squeakers".

Logan Martin  
LAKE  
The Coosa River  
Pell City, AL

# T CARD




far-reaching reputation,  
to the Alabama Bass  
sic, Collegiate Fishing  
t load of state, regional

is or the day is done,  
l sunsets provide the  
vo are alike. They are a  
a sight to behold, they




gan Martin can be your  
e the graceful flight  
the Great Blue Heron  
domain, his silhouette  
a the 'catch of the day.'

Cruise along the  
peaceful waters of  
this expansive lake,  
exploring coves and discovering new  
points of interest. Or just sit back and relax,  
taking it all in. It's just another day in the  
neighborhood. This truly is paradise found.

Imagine 17,000 acres of water as your  
backyard. That's what lake living is all  
about. Majestic homes and cozy cabins,  
weekenders and full-time lakeside dwellers  
are all a part of the landscape along these  
shores. There is a perfect fit for you and  
your lifestyle. Find your place on Logan  
Martin Lake!



# LOGAN MARTIN LAKE







Sweet Home  
**Alabama**  
www.Alabama.Travel

www.pellcitychamber.com • (205) 338-3377  
1000 Bruce Etheredge Pkwy #105, Pell City, AL 35128

5,000 • 7-2017

# PELL CITY

ALABAMA








**oad Map of  
Y & St. Clair County, Alabama**

Prepared for the City of Pell City  
by Kurt Lang, Cartographer.



## VIEW OF PELL CITY

City, Gateway to the great recreational area of

River in St. Clair County, is conveniently located , Alabama and Atlanta, Georgia, and on the short stied comfortably in the foothills of the Appala- g mountains is exceptional. Mt. Cheaha, in near- e highest point in the state and presents a view Numerous camping facilities are available in the oximately 18,000 acres of water and 275 miles of unlimited fishing opportunities year round. Duck, er is hunted in nearby managed area. Numerous of boats and provide the best in docking facil- ailable and bait shops and marine stores are con- swimming and other water sports can be enjoyed has two recreation center buildings with pools, ague and Pony League fields and a well equipped olf course is maintained by the Pell City Country



FIRST METHODIST CHURCH

Club, and Pine Harbor Champions Golf Course is situated on Logan Martin Lake at Pine Harbor Resort.

The local St. Clair County Airport is one of the finest air facilities in the state. With an 80' x 4200' lighted asphalt runway, rotating beacon, pilots' lounge and other modern facilities, the airport offers round-the-clock red carpet treatment for pilots and passengers. The airport offers flight training, service facilities, major air-frame and engine repair, electronics maintenance, storage facilities, air taxi service, weather reports, and flight planning .

A new, completely equipped 68 bed hospital was opened during 1970, supplementing the present medical compliment of a clinic, two nursing homes, three physicians, six dentists, a chiropractor and an optometrist.

Low cost industrial sites are available in a new and completely modern Industrial Park consisting of 312 acres. The park, bordering Interstate 20, is served by the Southern Railway System and six major trucking firms. An 8" water main, natural gas, electric power, telephone service and Industrial Revenue Bond Financing have all been made readily available.

The largest and fastest racing track in the world is within twenty minutes driving time from downtown Pell City. Major national racing attractions are held from March through October, and the track is used throughout the year as a test facility by the automotive industry .

Birmingham is a short 30 mile drive from Pell City and one of the out- standing cities in the South has much to offer .

Avondale Mills, a textile manufacturing firm, has been the major industry since 1919, and is now joined by Birmingham Recon, the Panel Corporation, Gladding-RelRay, Brandt Manufacturing Co., Tinsley Supply, Universal Industrial Fabricators and other industries .

Schools in Pell City are operated by the St. Clair County Board of Edu- cation and include three grammar schools, a Junior High School and a Senior High School within the city limits .

Public information media is available through two weekly newspapers and a local radio broadcasting station .

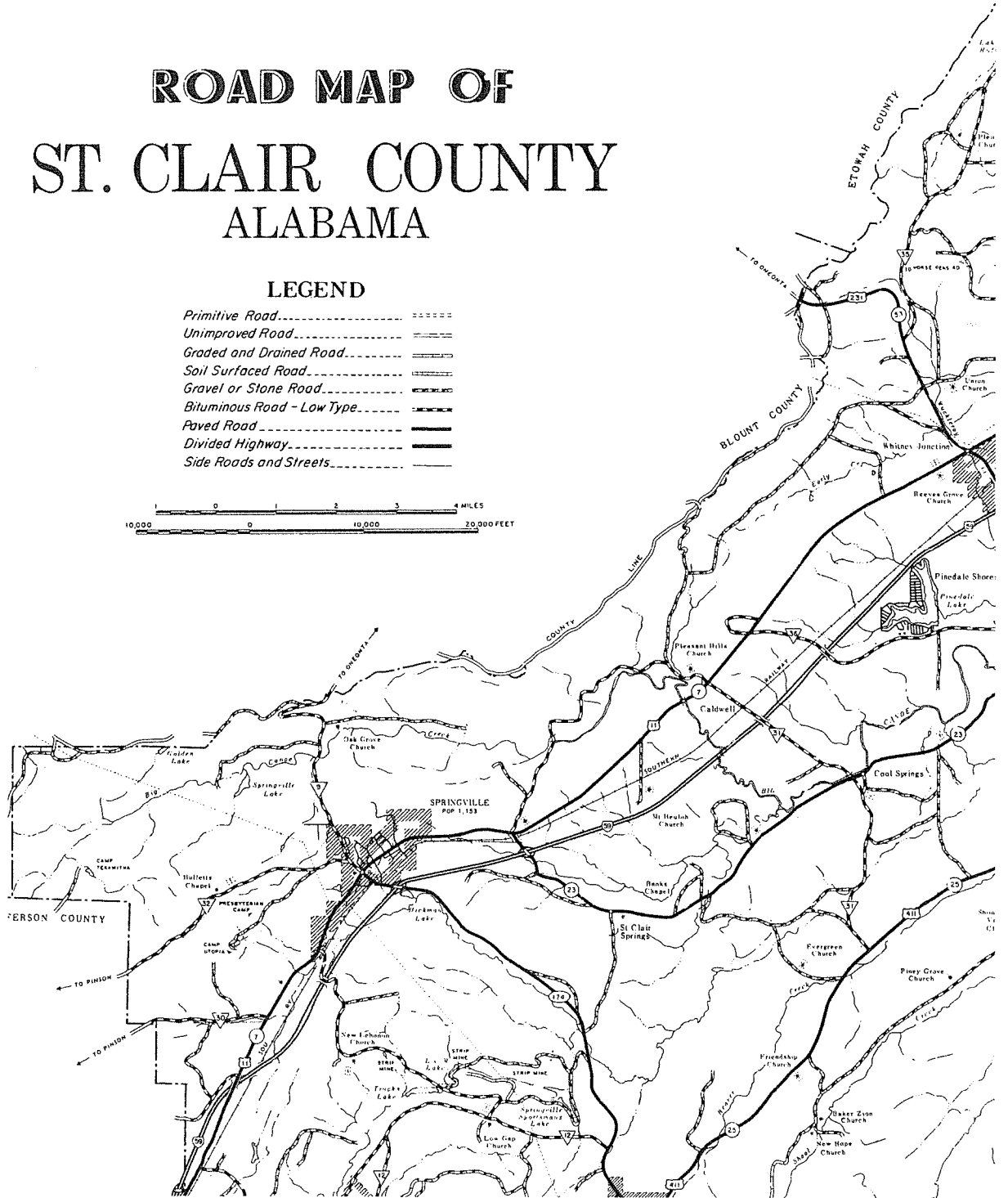


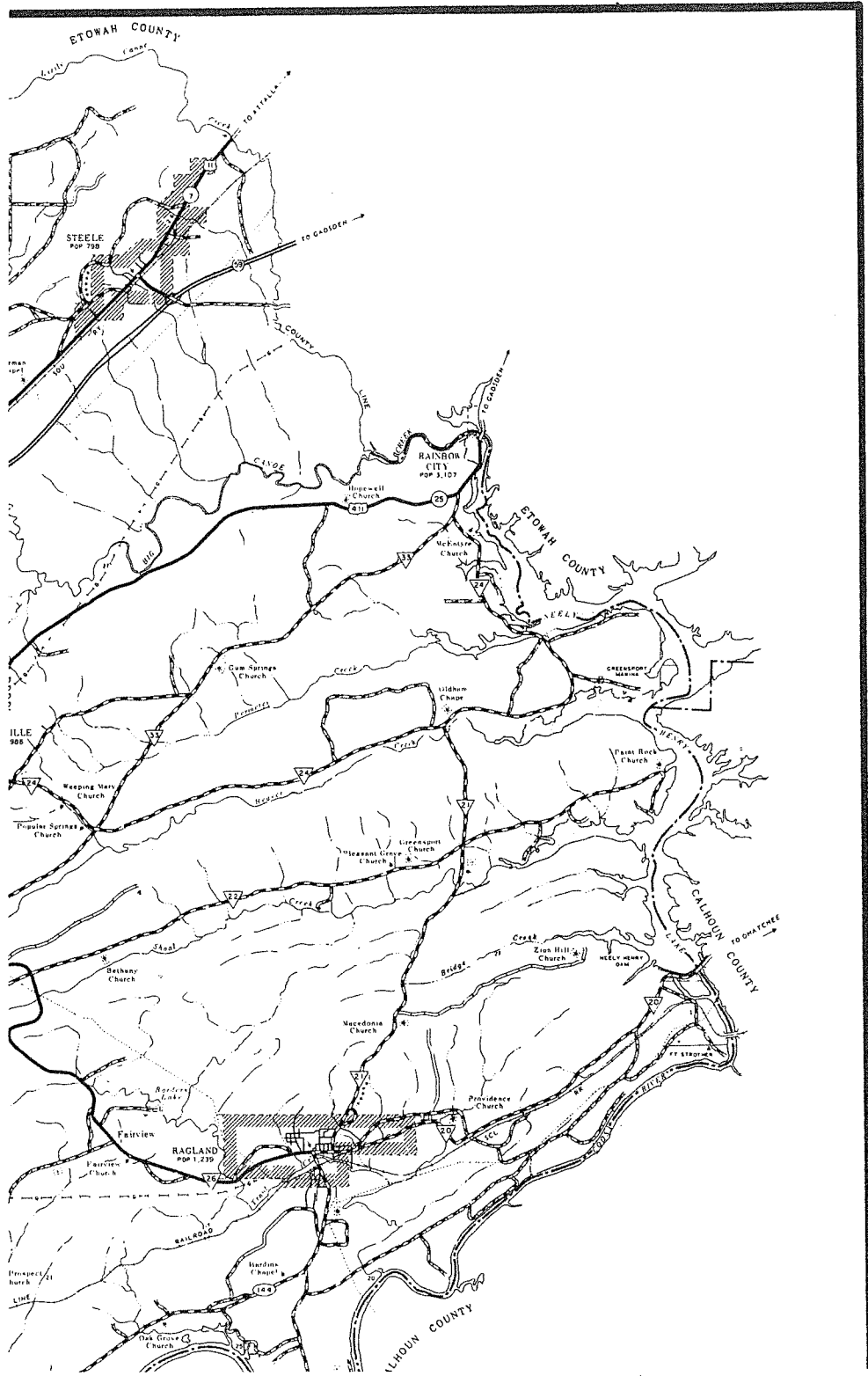
SEVENTH DAY ADVENTIST CHURCH


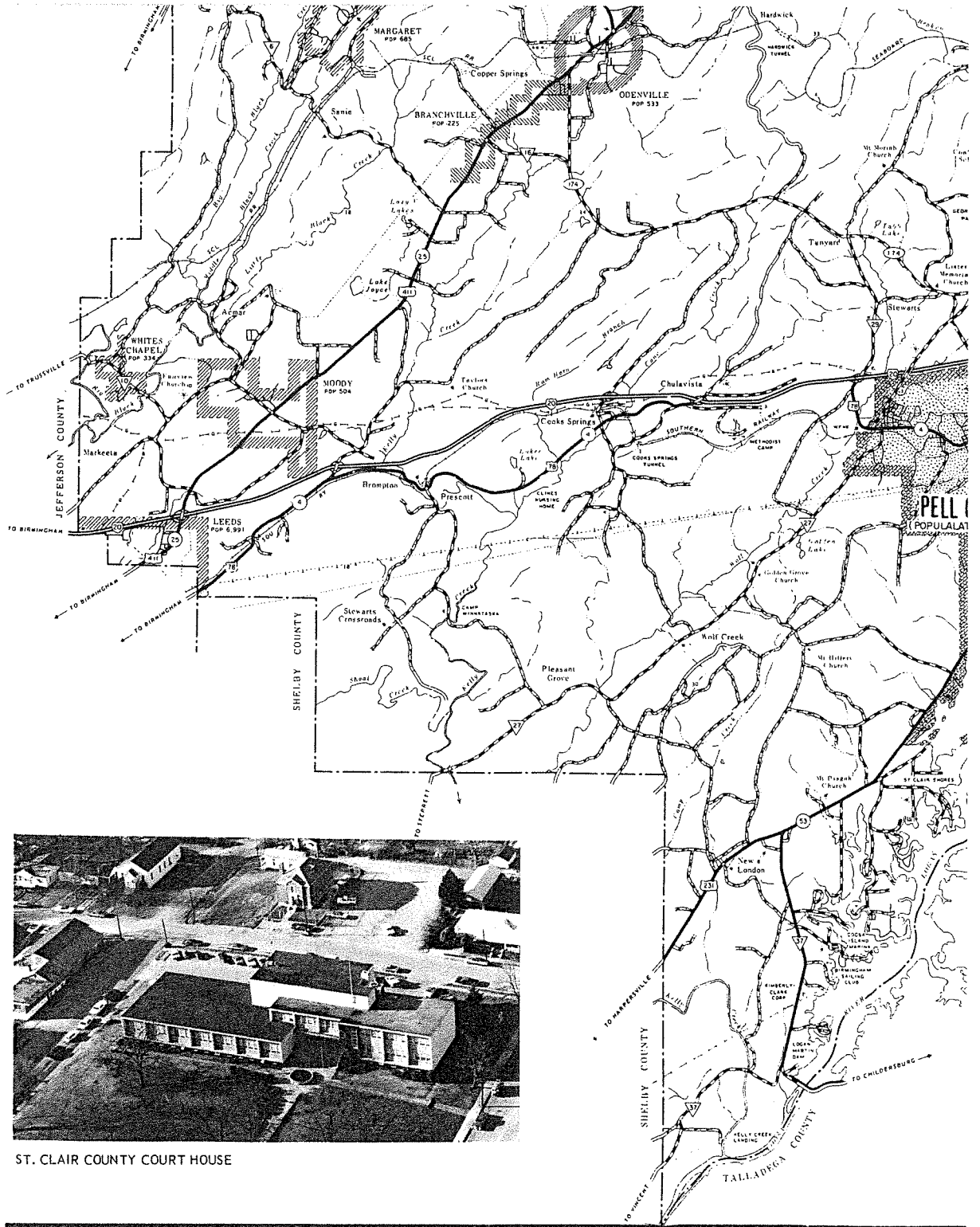
# ROAD MAP OF ST. CLAIR COUNTY ALABAMA

## LEGEND


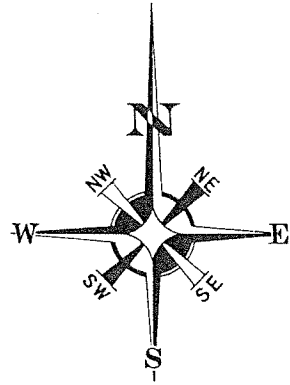
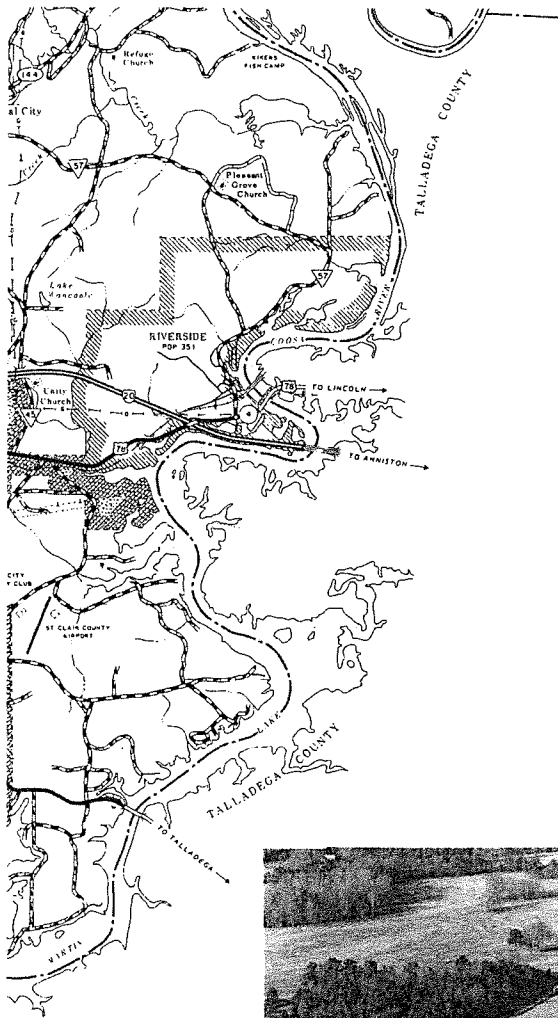
- Primitive Road.....
- Unimproved Road.....
- Graded and Drained Road.....
- Soil Surfaced Road.....
- Gravel or Stone Road.....
- Bituminous Road - Low Type.....
- Paved Road.....
- Divided Highway.....
- Side Roads and Streets.....



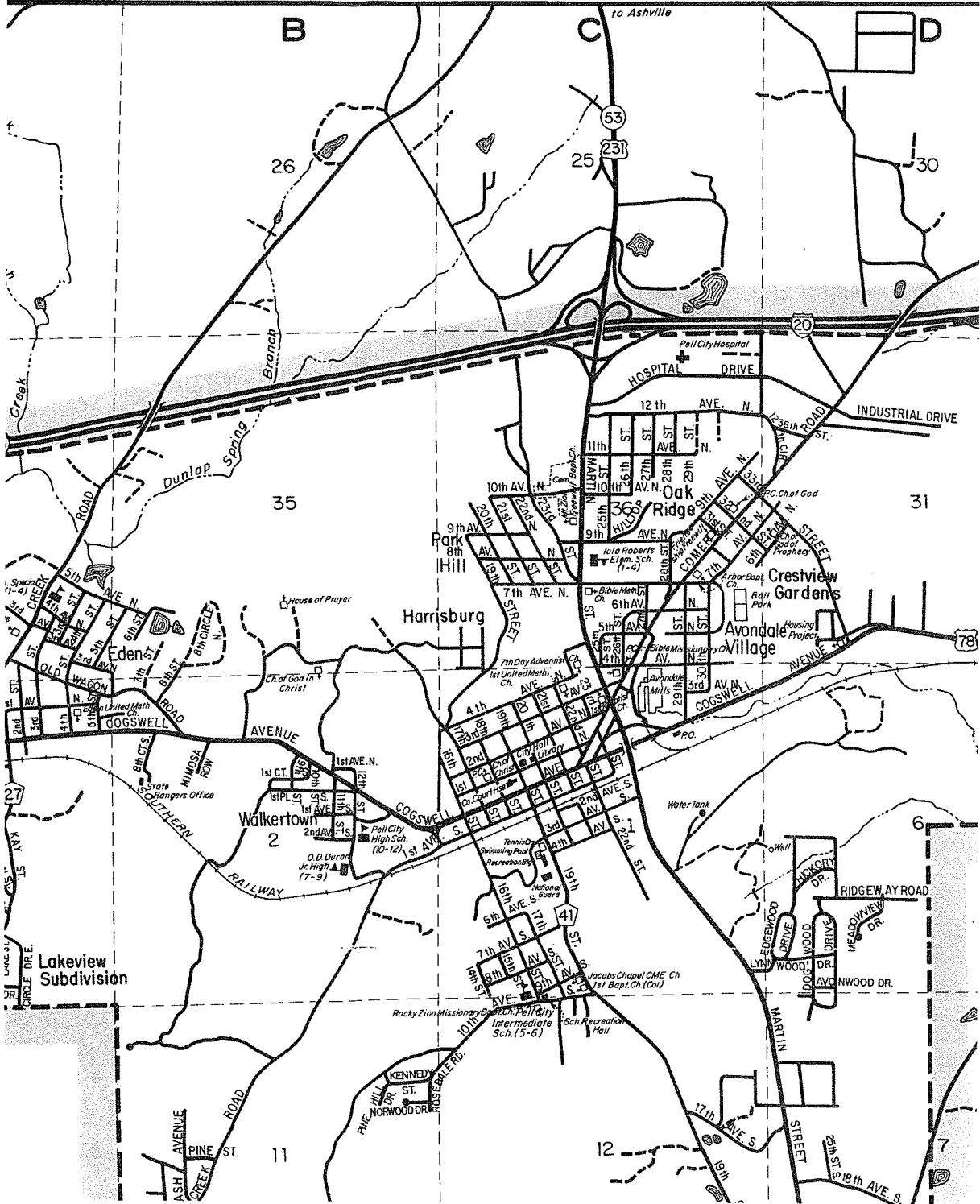


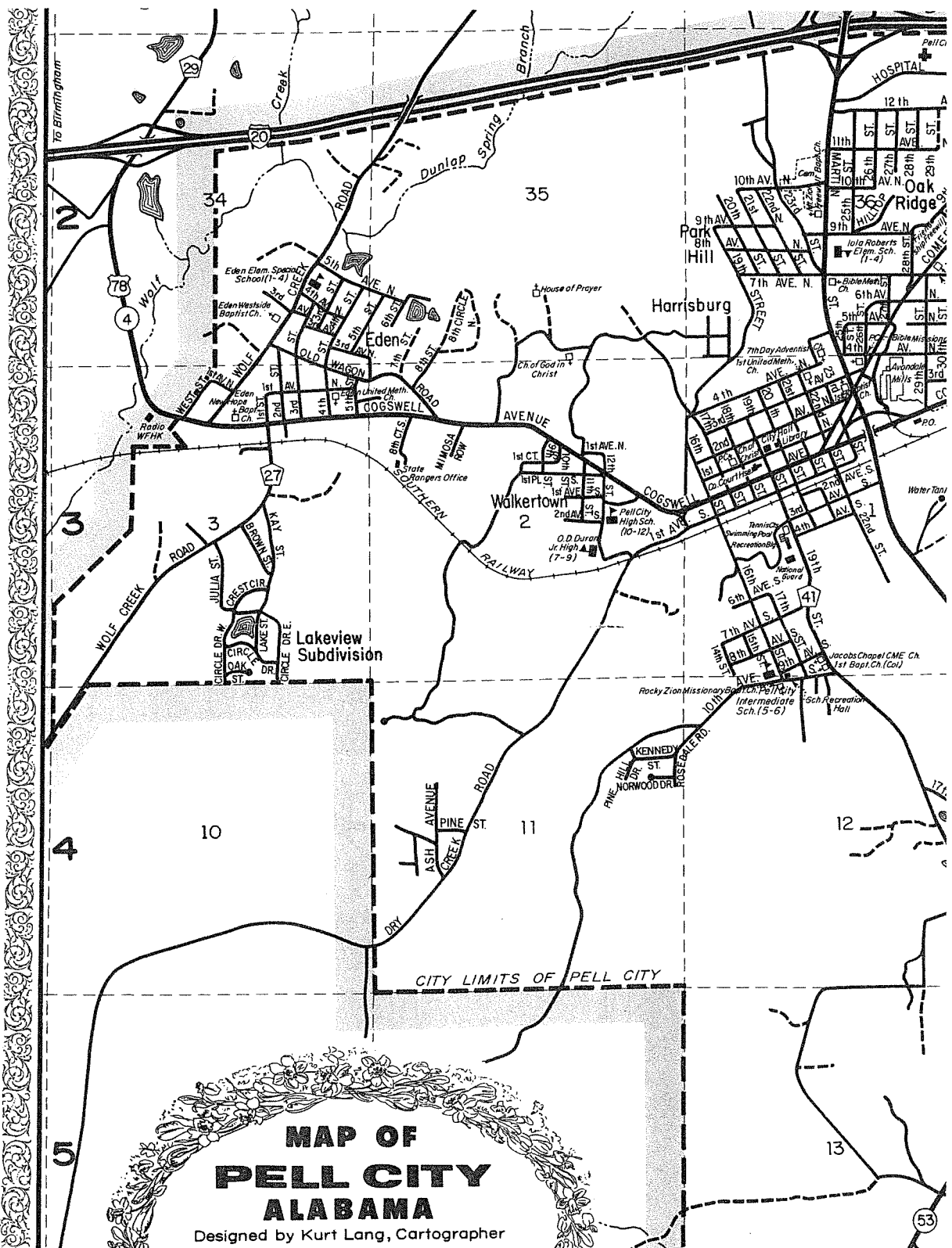


ST. CLAIR COUNTY COURT HOUSE



ST. CLAIR COUNTY AIRPORT

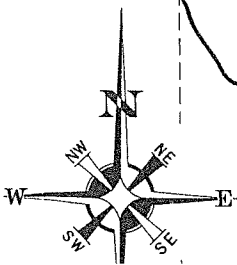
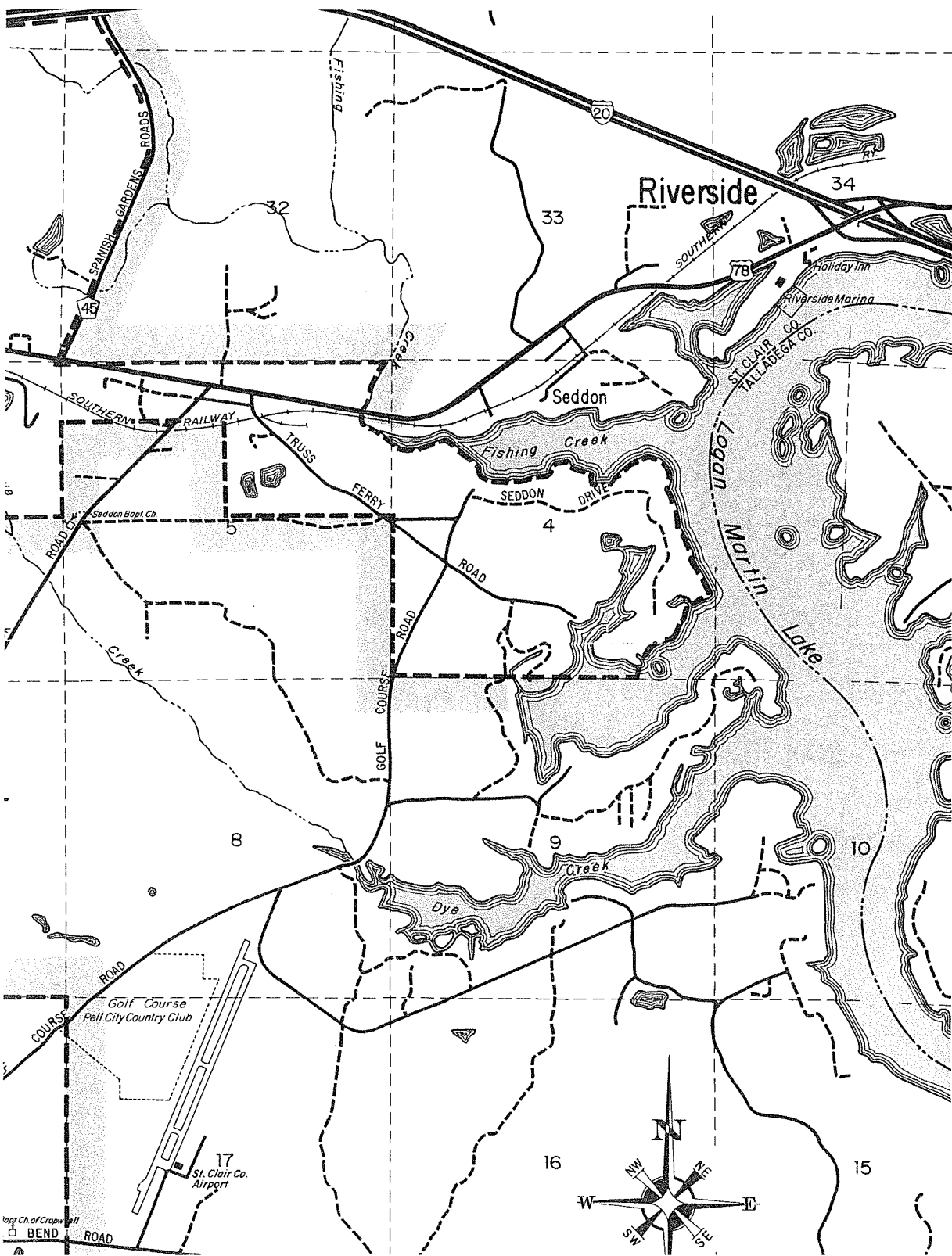




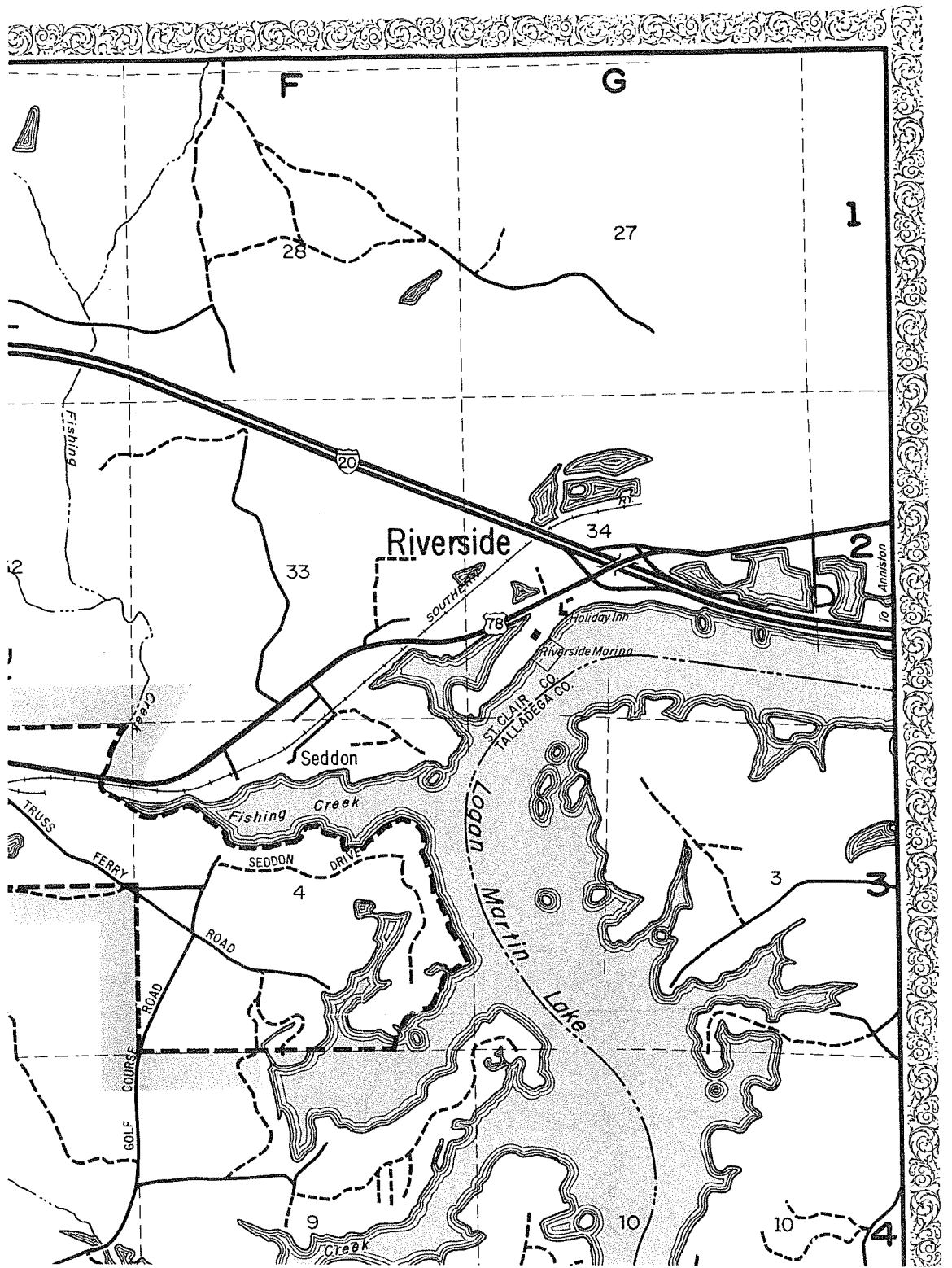
# MAP OF PELL CITY ALABAMA

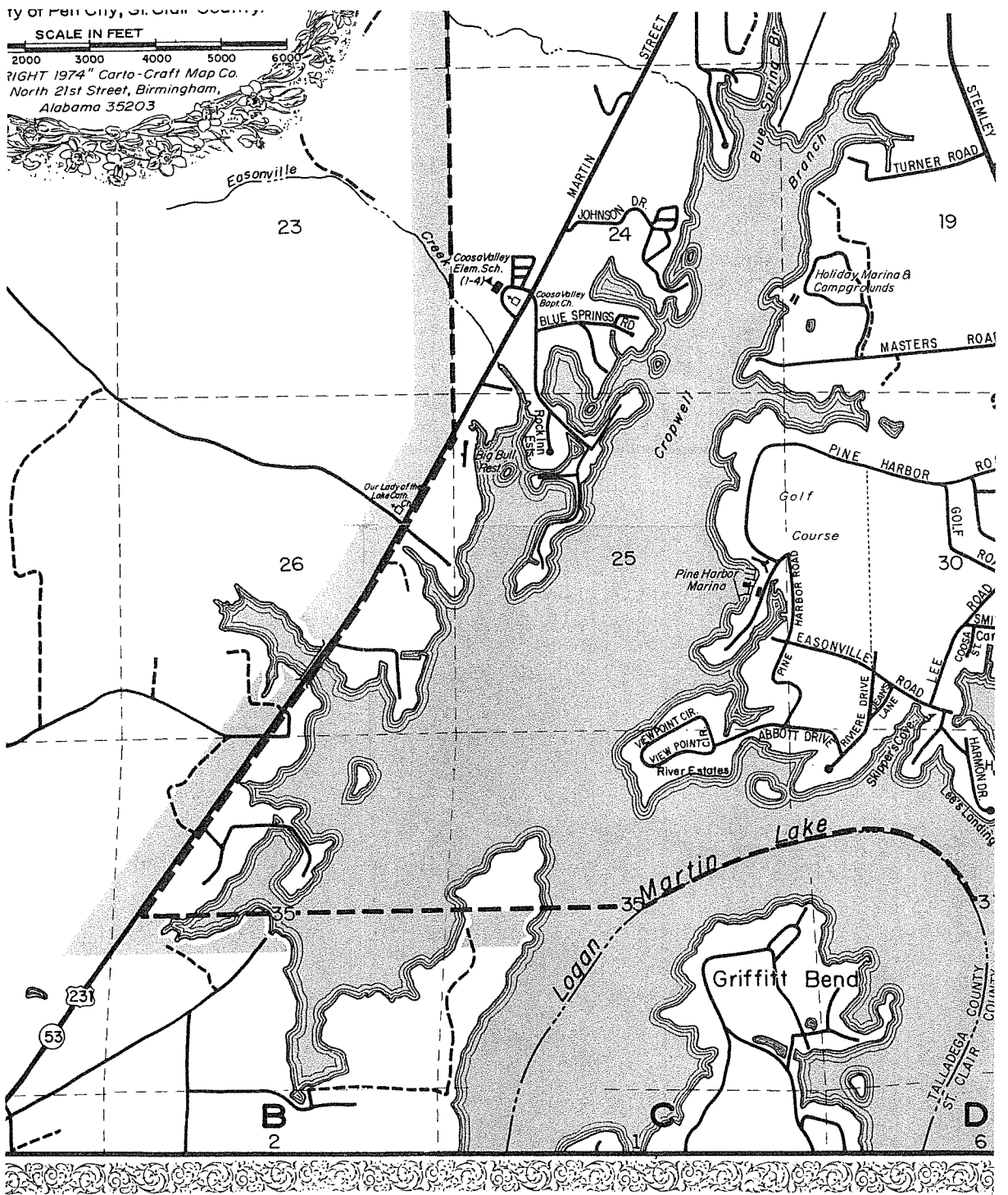
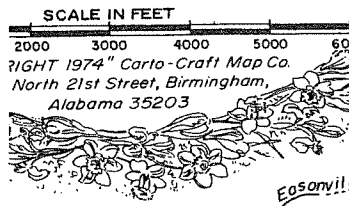
Designed by Kurt Lang, Cartographer



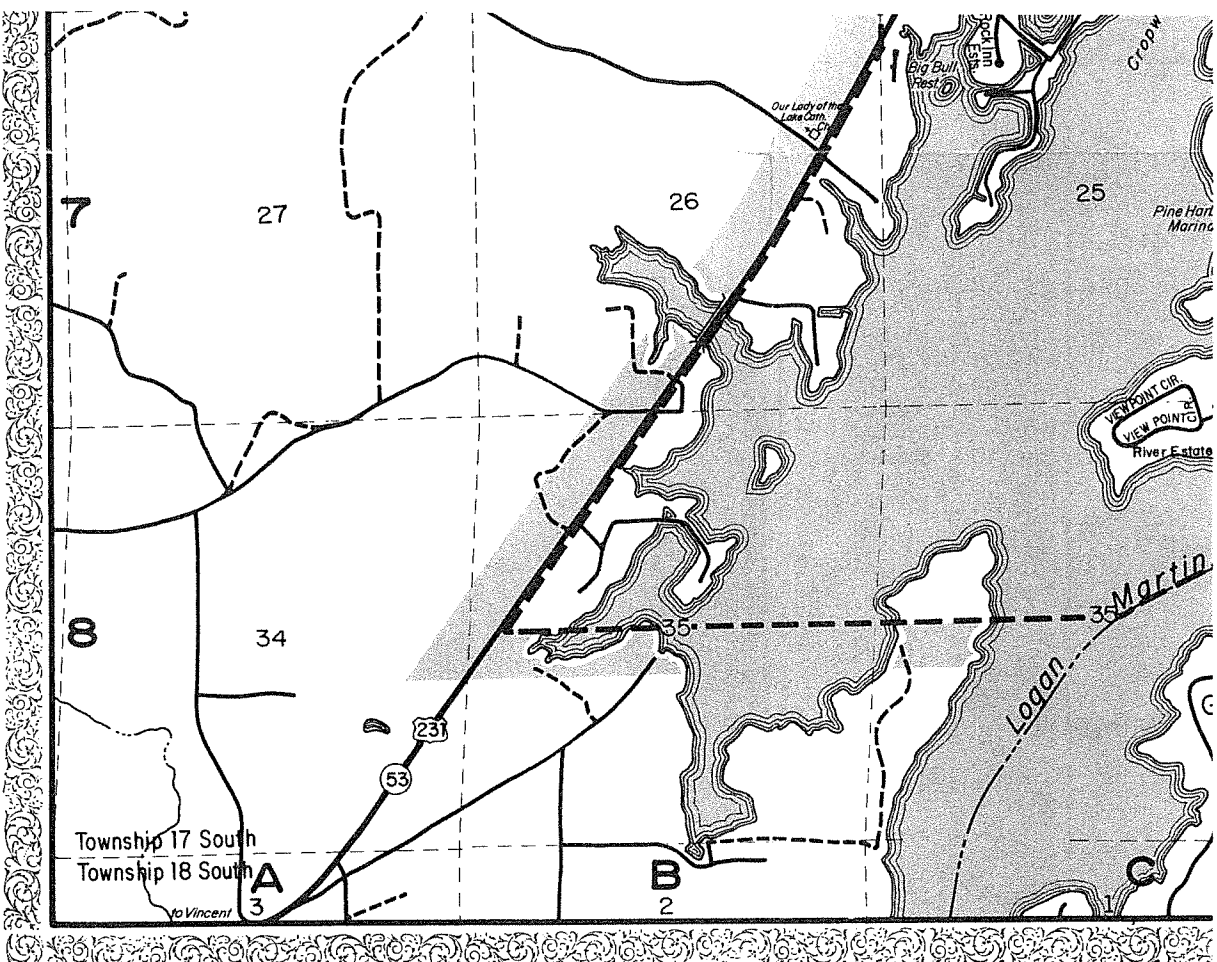


Copyright of Crowell  
BEND ROAD



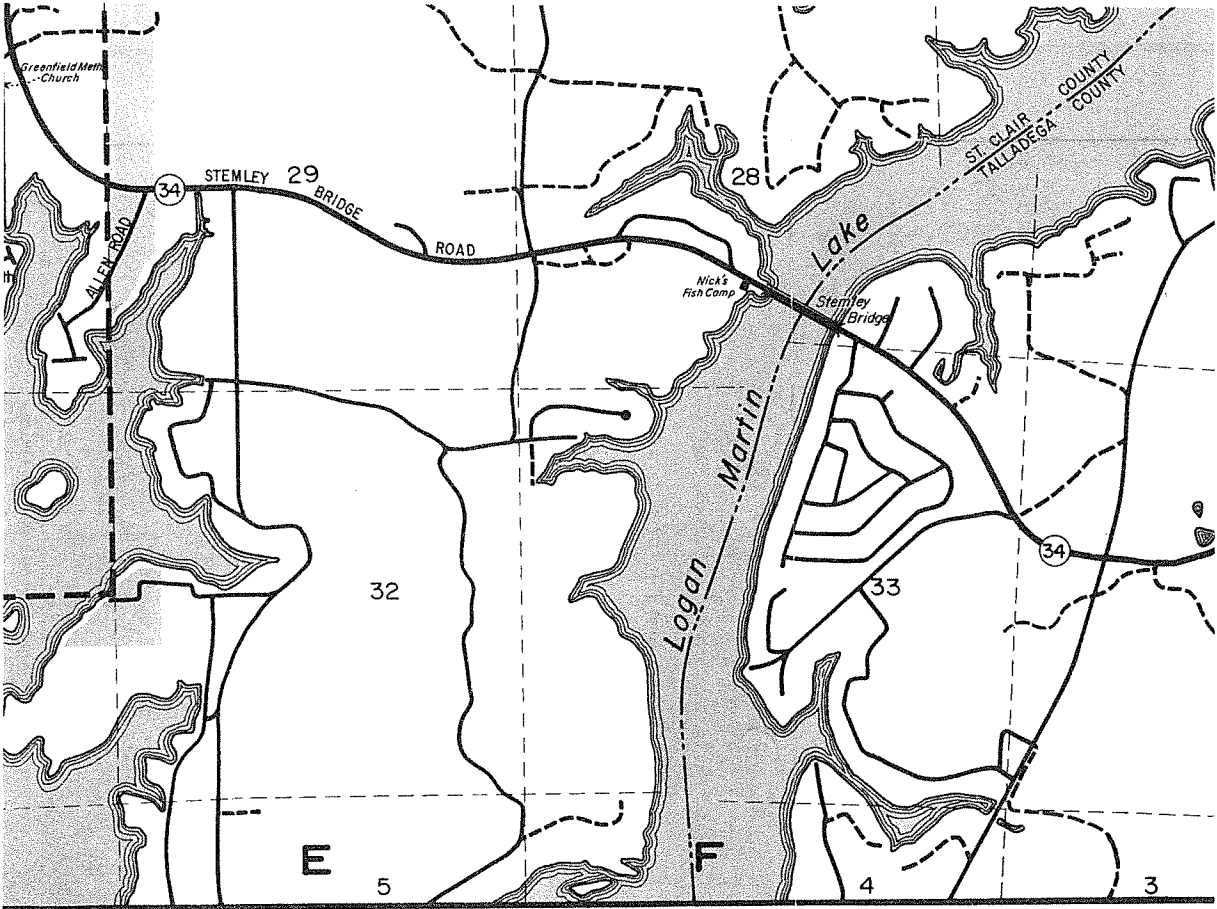


- |                          |                                 |                                  |                       |
|--------------------------|---------------------------------|----------------------------------|-----------------------|
| Coal City Rd. .... D-1   | First Baptist Church ..... C-3  | Iola Roberts Elem. School... C-2 | Mohawk Trail ..... G  |
| Cogswell Ave. .... A-D-3 | First Baptist Ch. (Col.)... C-3 | J Jacobs Chapel CME Church C-3   | Mohican Drive ..... G |



**STREET INDEX**

- |  |  |  |  |
|--|--|--|--|
| <p><b>A</b> Abbott Drive ..... C-D-7-8<br/>         Allen Rd. .... D-E-7<br/>         Arbor Baptist Church ... C-2<br/>         Ash Ave. .... B-4<br/>         Avondale Mills ..... C-3<br/>         Avondale Village ..... C-2<br/>         Avonwood Rd. .... D-3<br/> <b>B</b> Ball Park ..... C-2<br/>         Bible Methodist Church ... C-2<br/>         Big Bull Restaurant ..... C-7<br/>         Blue Springs Rd. .... C-6<br/>         Brown St. .... A-3<br/>         Carl Smith Subdivision. . D-7<br/>         Circle Drive ..... A-3<br/>         Circle Dr. E. .... A-3<br/>         Circle Dr. W. .... A-3<br/>         City Hall ..... C-3<br/>         Church of God in Christ ... B-2<br/>         Church of God of Prophecy . D-2</p> | <p>Coal City Rd. .... D-1<br/>         Cogswell Ave. .... A-D-3<br/>         Comer Rd. .... C-D-2<br/>         Coosa St. .... D-7<br/>         Coosa Valley Bapt. Church C-6<br/>         Coosa Valley Elem. School. C-6<br/>         Cove Drive ..... G-6<br/>         Crest Circle ..... A-3<br/>         Crestview Gardens ..... D-2<br/>         Cropwell ..... D-5<br/>         Cropwell Bapt. Church. . D-5<br/> <b>D</b> Dogwood Drive ..... D-3<br/>         Dry Creek Rd. .... B-4<br/> <b>E</b> Easonville Rd. .... C-D-7<br/>         Eden ..... A-B-2-3<br/>         Eden Elem. Special School. . A-2<br/>         Eden New Hope Bapt. Ch. . A-3<br/>         Eden United Meth. Church . A-3<br/>         Eden Westside Bapt. Ch. . A-2<br/>         Edgewood Drive ..... D-3<br/> <b>F</b> Fire Station No. 2 ..... D-5</p> | <p>First Baptist Church ..... C-3<br/>         First Baptist Ch. (Col.) . . C-3<br/>         First Bapt. Ch. of Cropwell. D-5<br/>         First United Meth. Church. C-3<br/>         Francis St. .... C-4<br/>         Friendship Freewill Bapt. Ch. C-2<br/> <b>G</b> Golf Course Rd. .... D-F-3-5<br/>         Golf Rd. .... D-7<br/>         Greenfield Meth. Church. . D-7<br/>         Griffitt Bend ..... C-8<br/> <b>H</b> Hardwick Rd. .... D-E-3-5<br/>         Hamon Drive ..... D-8<br/>         Hamon Subdivision. .... D-8<br/>         Harrisburg ..... C-2<br/>         Hickory Drive ..... D-3<br/>         Holiday Marina &amp; Campgrds. D-6<br/>         Hilltop ..... C-2<br/>         Hospital Drive ..... C-2<br/>         House of Prayer ..... B-2<br/>         Housing Project ..... D-2<br/> <b>I</b> Industrial Drive ..... D-2</p> | <p>Iola Roberts Elem. School.<br/> <b>J</b> Jacobs Chapel CME Church<br/>         Jean's Lane .....<br/>         Johnson Drive .....<br/>         Julia St. ....<br/> <b>K</b> Kay St. ....<br/>         Kennedy St. ....<br/> <b>L</b> Lake St. ....<br/>         Lakeview Subdivision. . .<br/>         Lee's Landing .....<br/>         Lee Rd. ....<br/>         Library .....<br/>         Lynnwood Drive .....<br/> <b>M</b> Martin St. .... C.<br/>         Masters Rd. ....<br/>         Mays Bend .....<br/>         Mays Bend Drive .....<br/>         Mays Bend Rd. .... D.<br/>         Meadowview Drive .....<br/>         Mimosa Row .....<br/>         Mockingbird Circle. ....</p> |
|--|--|--|--|

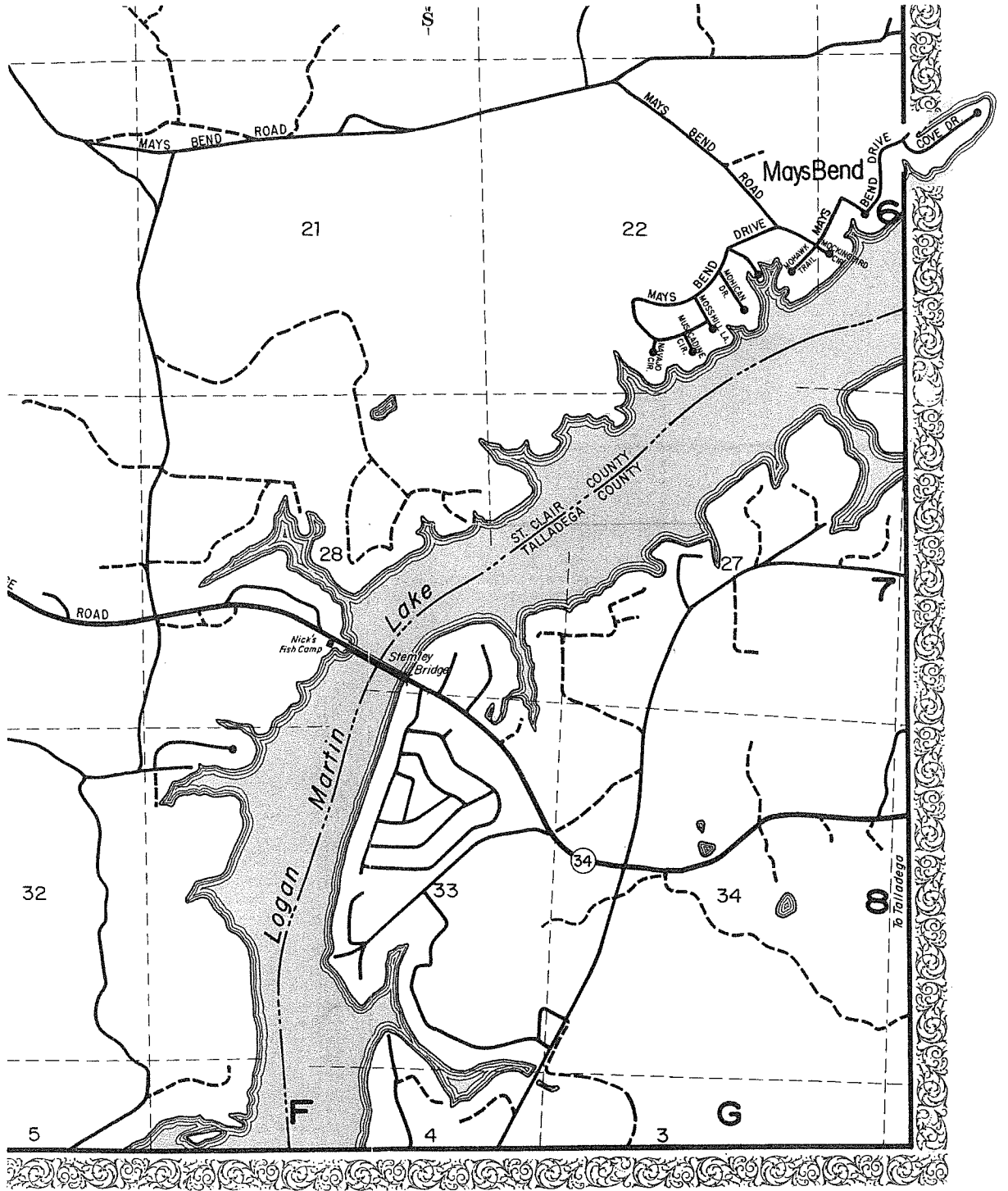


- Pell City High School. . . . . B-3
- Pell City Hospital . . . . . C-2
- Pell City Intemed. School. C-3-4
- Pine St. . . . . B-4
- Pine Harbor Marina . . . . . C-7
- Pine Harbor Rd. . . . . C-D-7
- Pine Hill Drive . . . . . B-4
- Pleasant Valley . . . . . E-1
- Post Office . . . . . C-3
- R** Radio WFHK . . . . . A-3
- Recreation Bldg . . . . . C-3
- Ridgeway Rd. . . . . D-3
- River Estates . . . . . C-8
- Riverside Holiday Inn . . . . . G-2
- Riverside Marina . . . . . G-2
- Riviere Drive . . . . . D-7-8
- Rock Inn Estates . . . . . C-7
- Rocky Zion Missionary Bapt. Church . . . . . C-4
- Rosedale Rd. . . . . B-C-4
- S** St. Clair County Airport. . . . . E-5

- St. Clair County Court House C-3
- School Recreation Hall. . . . . C-4
- Seddon . . . . . F-3
- Seddon Baptist Church. . . . . E-3
- Seddon Drive . . . . . F-3
- Seventh Day Adventist Ch. . . . . C-2
- Skipper's Cove . . . . . D-8
- Smith Rd. . . . . D-7
- Spanish Gardens Rd. . . . . E-2
- State Ranger's Office . . . . . B-3
- Stemley Bridge . . . . . F-7
- Stemley Bridge Rd. . . . . D-F-5-8
- Swimming Pool . . . . . C-3
- T** Tennis Courts . . . . . C-3
- Town of Riverside . . . . . F-G-2
- Truss Ferry Rd. . . . . E-F-3
- Turner Rd. . . . . D-6
- V** Valley Hill Cemetery . . . . . D-5
- Viewpoint Circle . . . . . C-8
- Walkertown . . . . . B-3
- W** West St. . . . . A-3

- Wolf Creek Rd. . . . . A-B-1-3
- Numbered Streets**
- 1st Ave. No. . . . . A-1, B-C-3
- 1st Ave. So. . . . . B-C-3
- 2nd Ave. No. . . . . C-3
- 2nd Ave. So. . . . . B-C-3
- 3rd Ave. No. . . . . A-C-2
- 3rd Ave. So. . . . . C-3
- 4th Ave. No. . . . . A-C-2-3
- 4th Ave. So. . . . . C-3
- 5th Ave. No. . . . . A-C-2
- 6th Ave. No. . . . . C-D-2
- 6th Ave. So. . . . . C-3
- 7th Ave. No. . . . . C-2
- 7th Ave. So. . . . . C-3
- 8th Ave. So. . . . . C-3
- 9th Ave. No. . . . . C-2
- 9th Ave. So. . . . . C-3
- 10th Ave. No. . . . . C-2
- 10th Ave. So. . . . . C-3-4

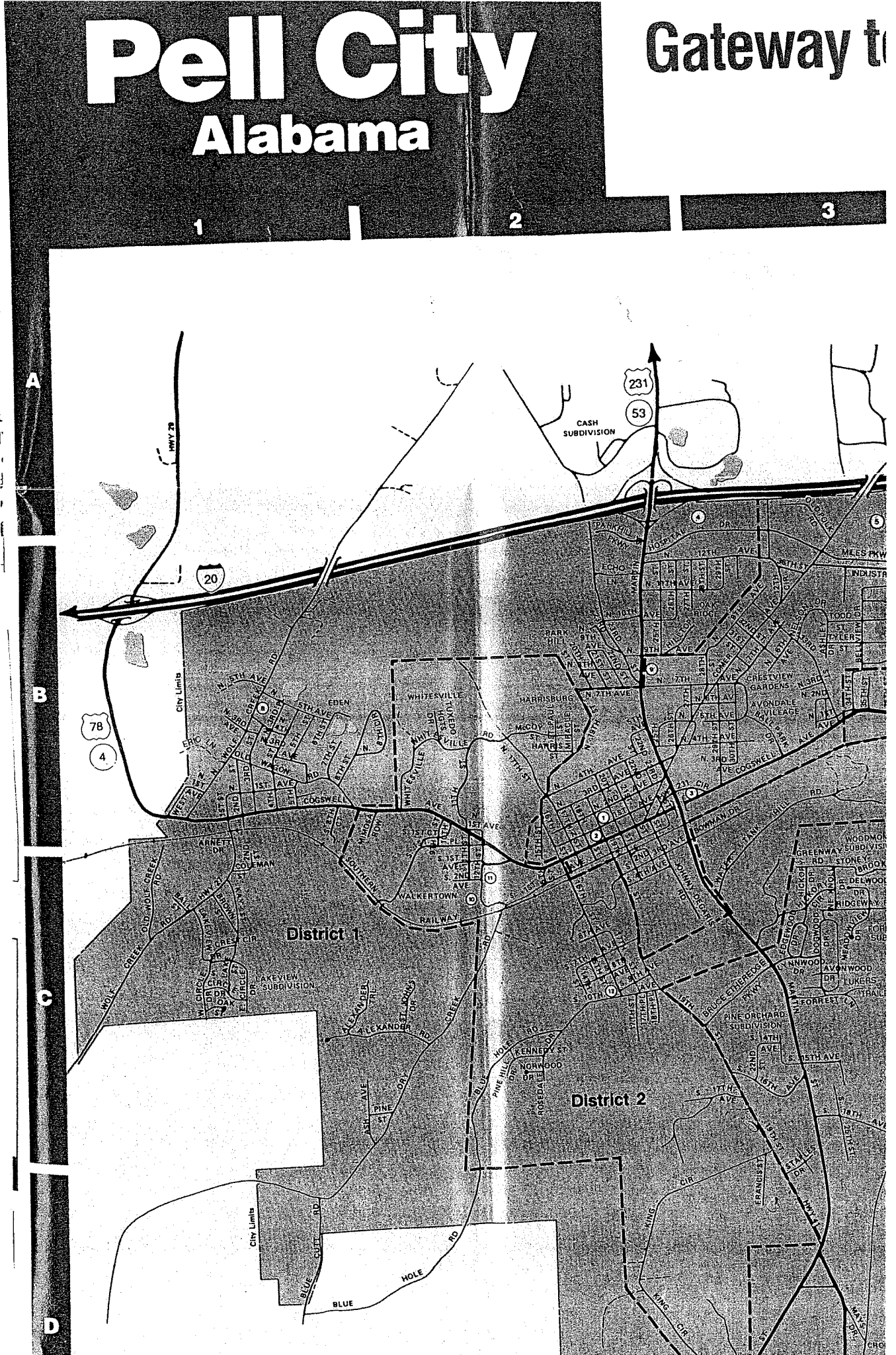
- 11th Ave. No. . . . . C-2
- 12th Ave. No. . . . . C-2
- 17th Ave. So. . . . . C-4
- 18th Ave. So. . . . . D-4
- 8th Circle No. . . . . B-2
- 12th Circle . . . . . D-2
- 1st Court So. . . . . B-3
- 8th Court So. . . . . B-3
- 1st Place, So. . . . . B-3
- 1st St. . . . . A-2
- 2nd St. . . . . A-2
- 3rd St. . . . . A-2-3
- 4th St. . . . . A-2-3
- 5th St. . . . . A-2-3
- 6th St. . . . . B-2
- 7th St. . . . . B-2-3
- 8th St. . . . . B-2-3
- 9th St. . . . . B-3
- 10th St. . . . . B-3
- 11th St. . . . . B-3
- 12th St. . . . . B-3



# Pell City

## Alabama

Gateway to



# Logan Martin...

# Lake of a Thousand Coves.


AGENCY  
LOW  
COUNTY

4

5

6

## POINTS of INTEREST



House

A

Highway

FAMILY AND PRES

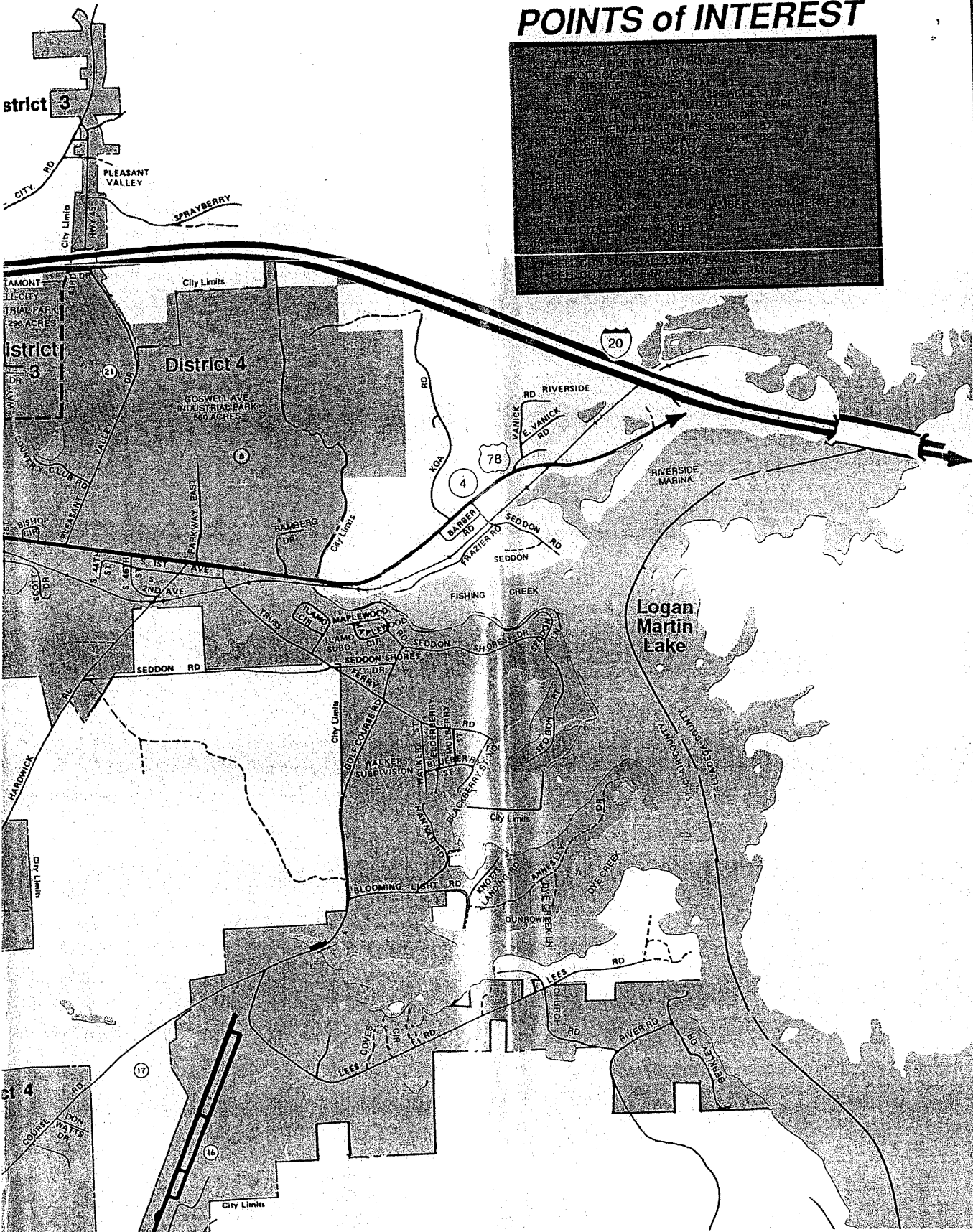
B

9-01

C

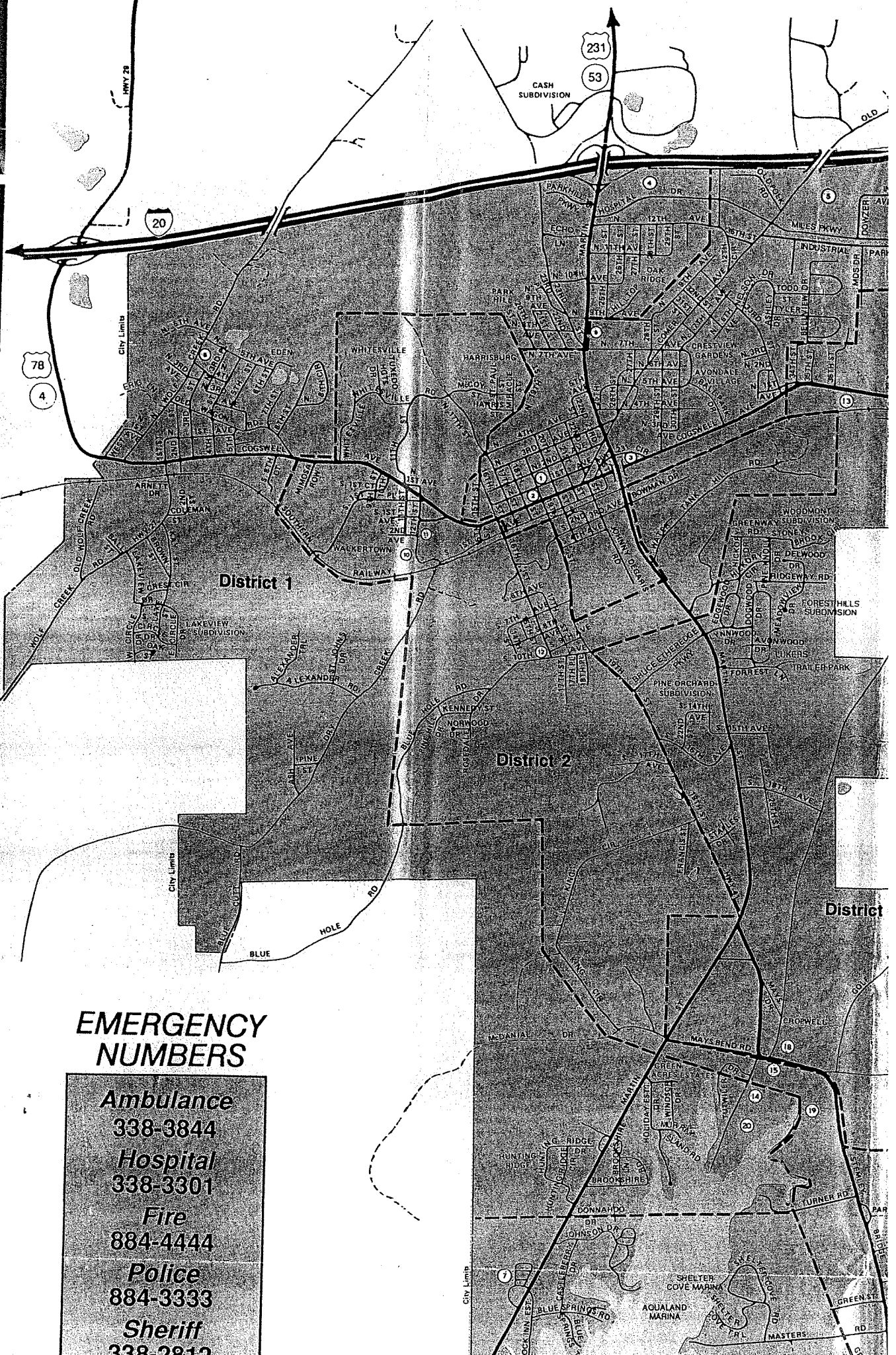
8

D



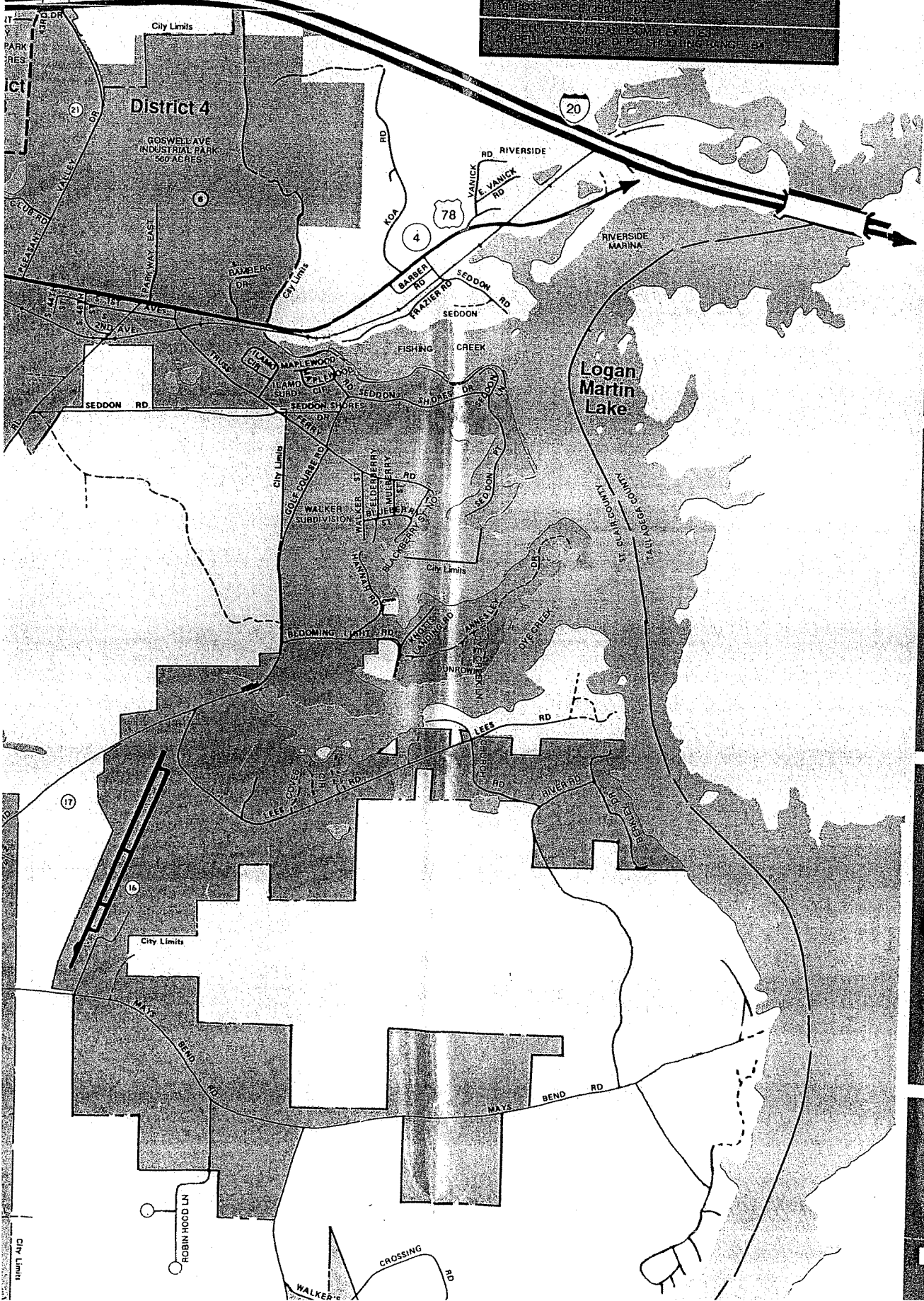

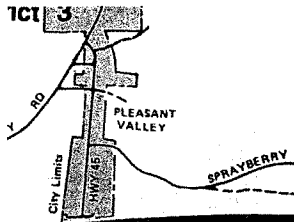


A  
B  
C  
D  
E



### EMERGENCY NUMBERS

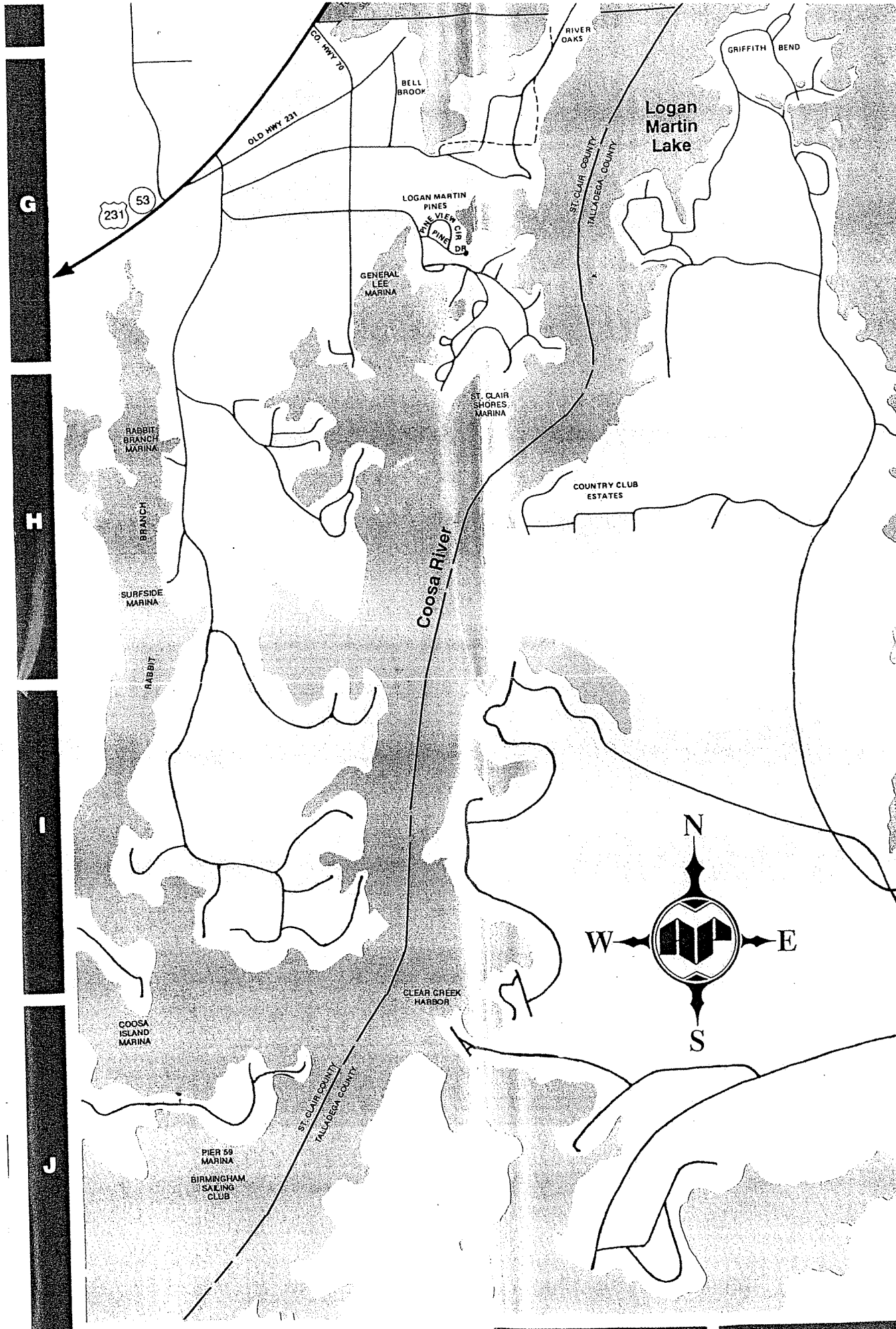
- Ambulance**  
338-3844
- Hospital**  
338-3301
- Fire**  
884-4444
- Police**  
884-3333
- Sheriff**  
338-2812



City Limits

ROBIN HOOD LN

WALKER'S CROSSING RD



G

231 59

OLD HWY 231

CO. HWY 70

BELL BROOK

RIVER OAKS

GRIFFITH BEND

Logan Martin Lake

LOGAN MARTIN PINES

PIER 58 MARINA

GENERAL LEE MARINA

ST. CLAIR COUNTY  
TALLADEGA COUNTY

RABBIT BRANCH MARINA

BRANCH

SURFSIDE MARINA

RABBIT

ST. CLAIR SHORES MARINA

COUNTRY CLUB ESTATES


Coosa River

CLEAR CREEK HARBOR

COOSA ISLAND MARINA

PIER 58 MARINA  
BIRMINGHAM SAILING CLUB

ST. CLAIR COUNTY  
TALLADEGA COUNTY



H

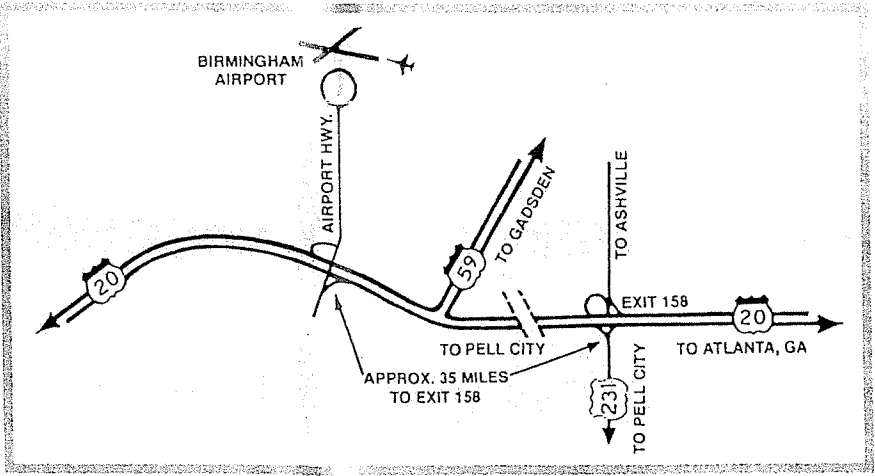
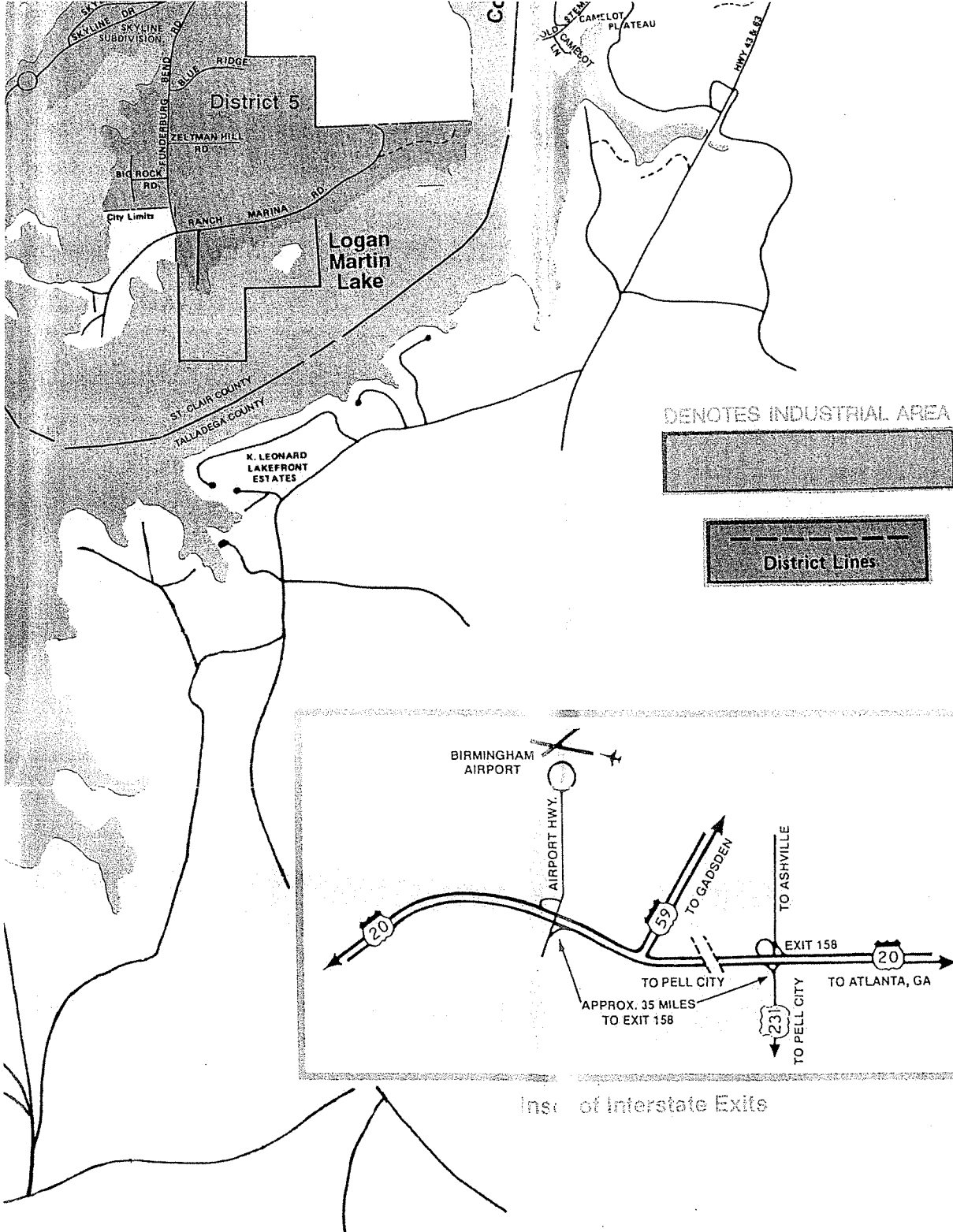
I

J

1

2

3



Inset of Interstate Exits

© 1992 ADVANCE PUBLISHING CO., INC  
 P.O. BOX 36094 • HOOPER, ALABAMA 35236

This is a copyrighted map and reproduction by any means, in whole or in part, without written permission from the publisher is strictly prohibited. The information shown on this map, while not guaranteed by the publisher, has been obtained from official sources. Any changes, errors or omissions called to our attention will be greatly appreciated and will be included on our next edition.

G


H

I

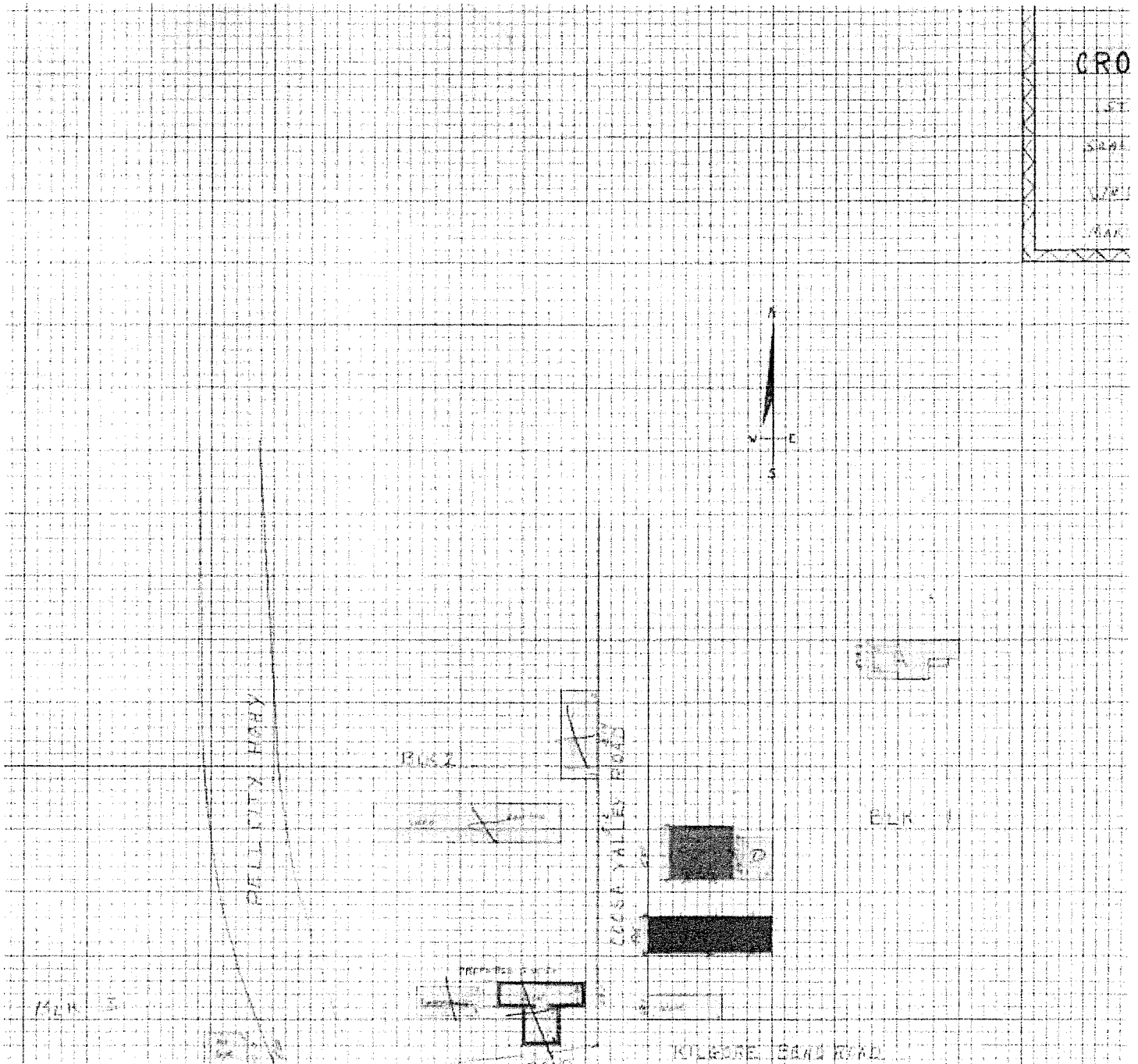
J

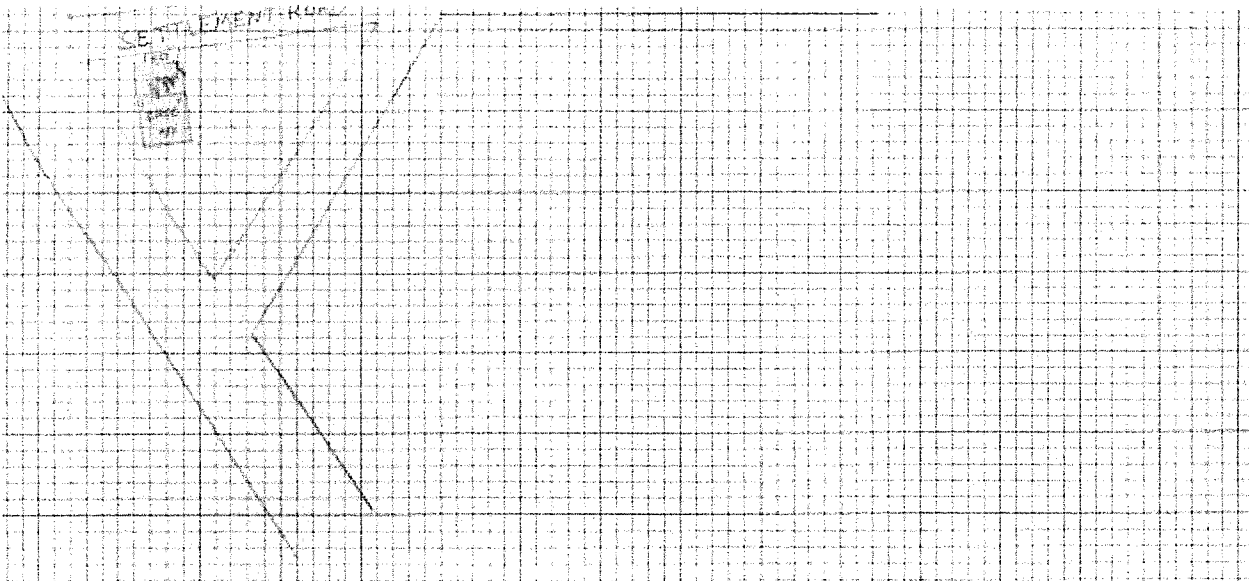
f Cropwell, Alabama.

Fire  
Ins.  
Map  
1950

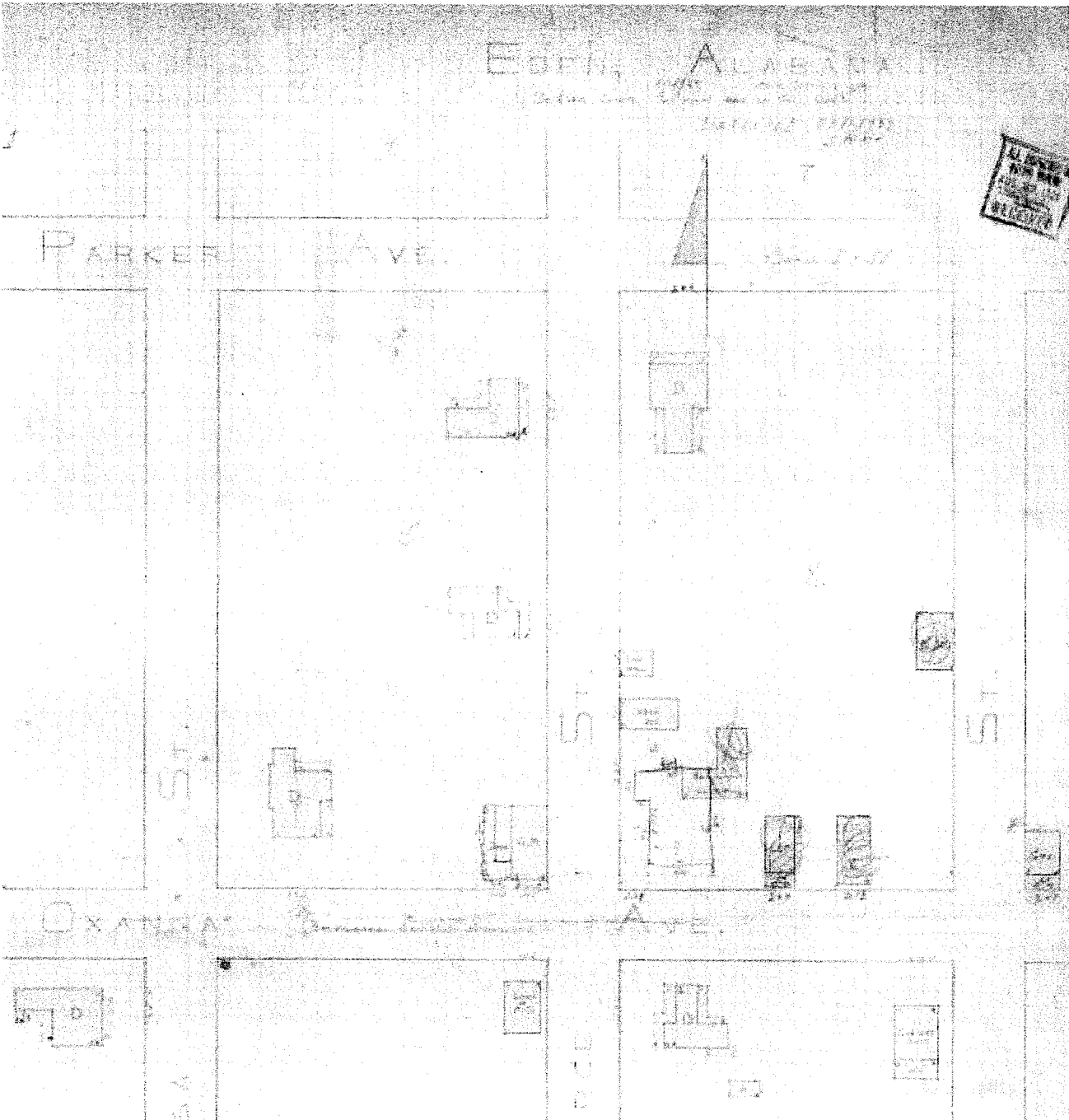


[Print this item:](#) Fire insurance map of Cropwell, Alabama.





Eden, Alabama.



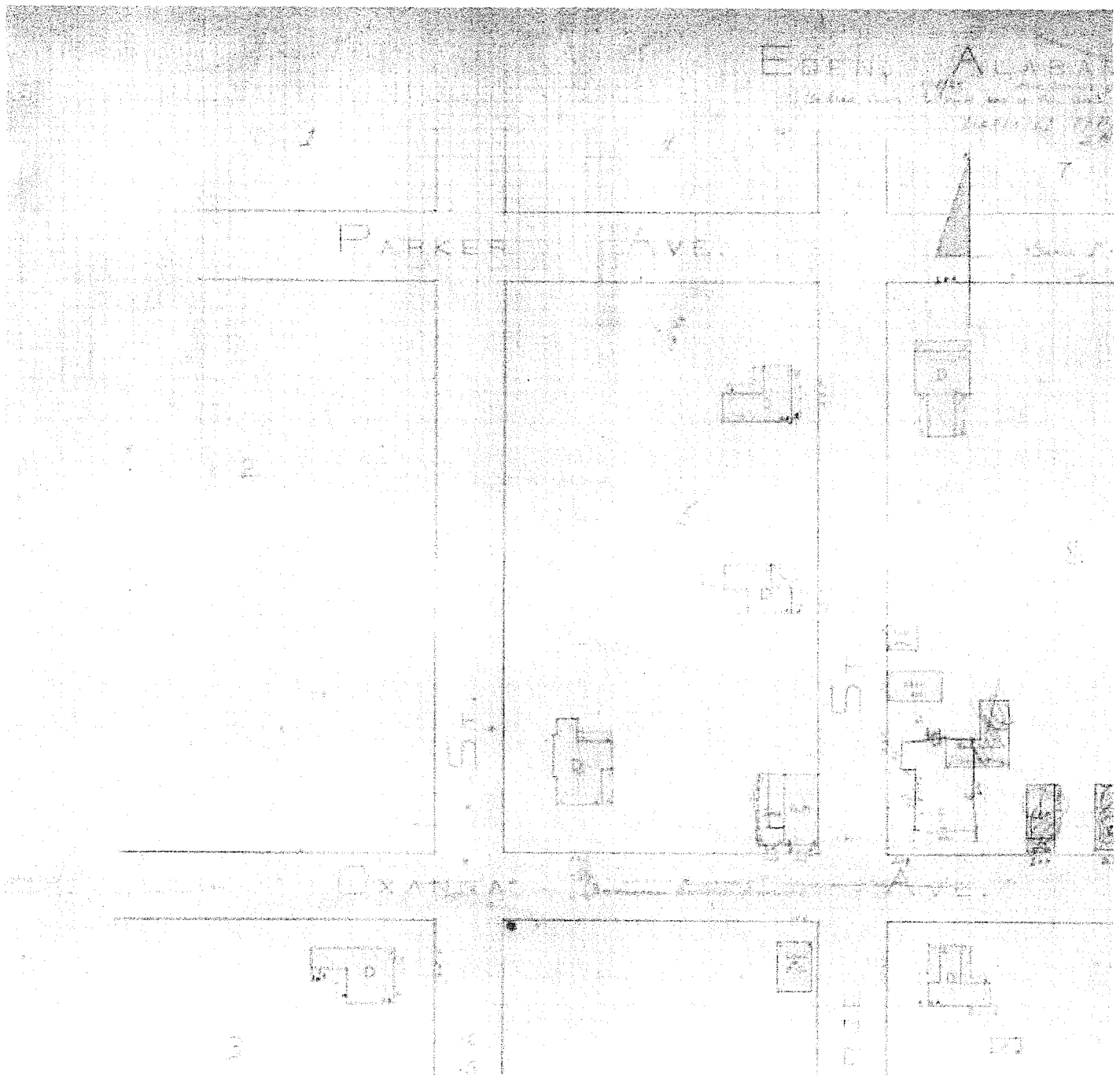
1929  
Eden  
Fire  
Ins.  
Map

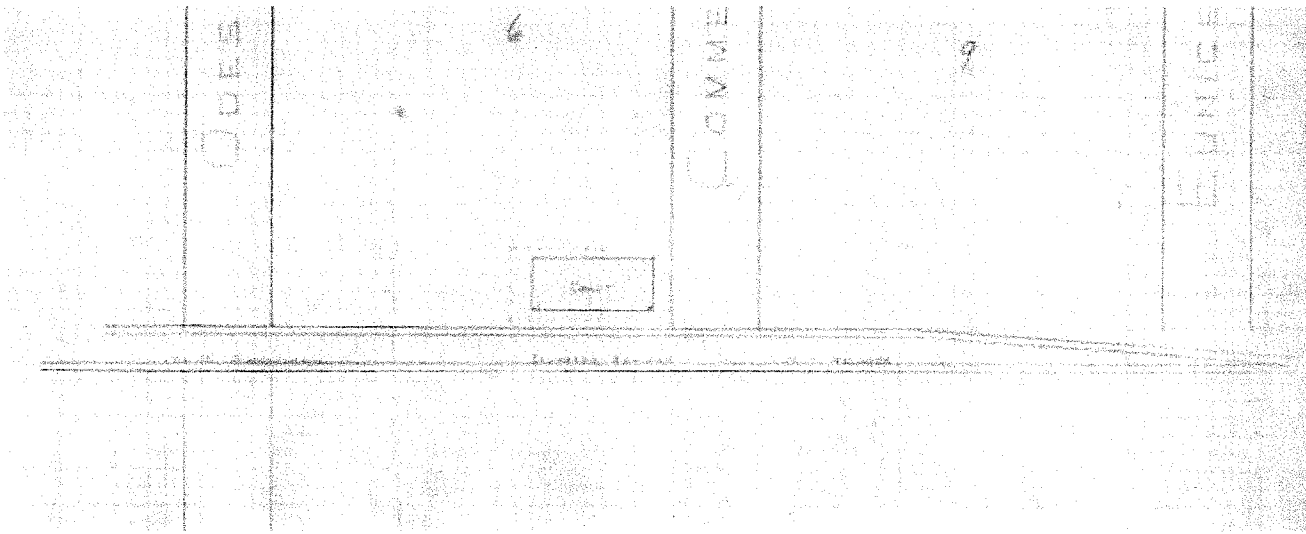


2/4/2020

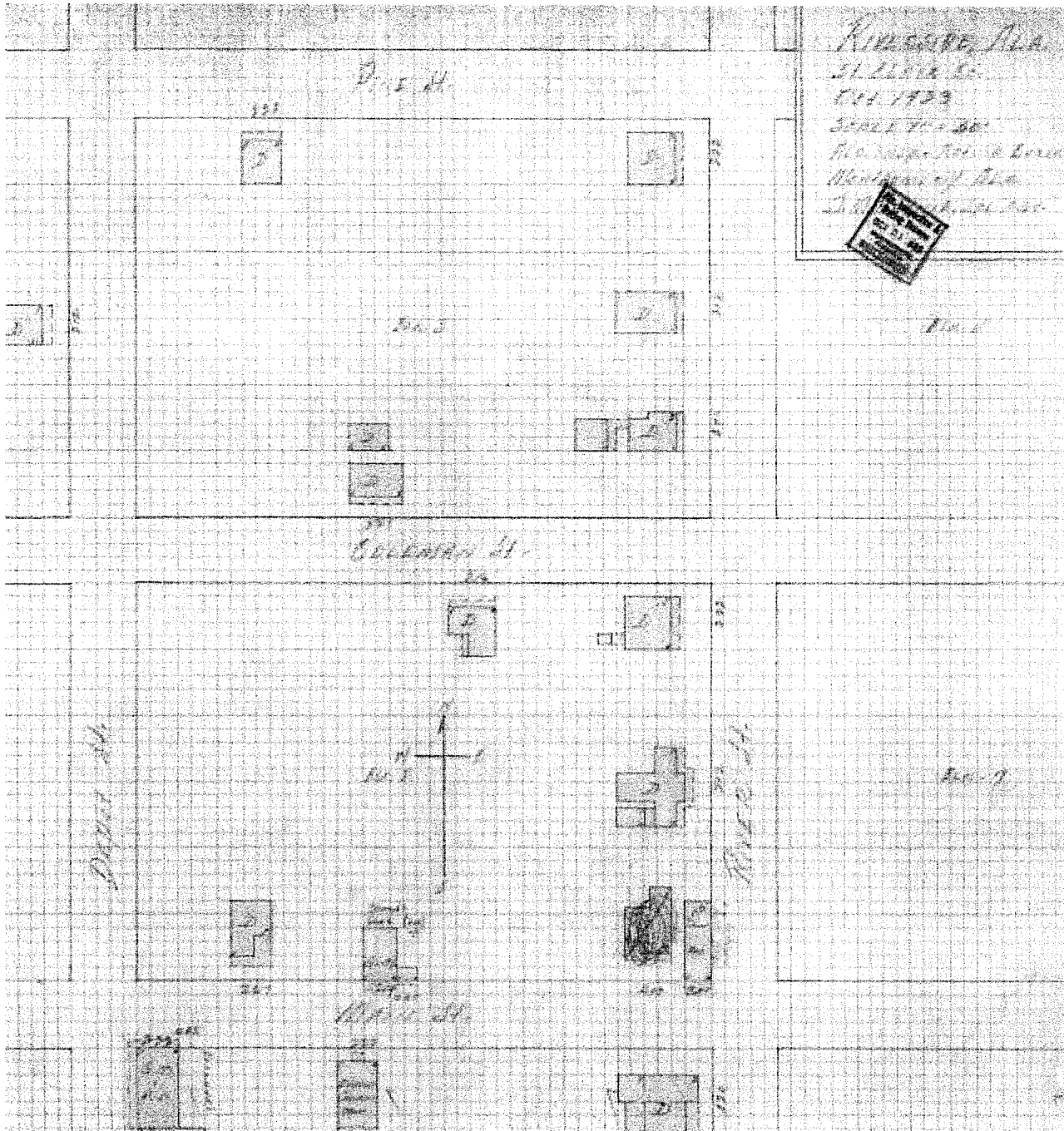
Alabama Maps and Blueprints Collection

Print this item: Fire insurance map of Eden, Alabama.



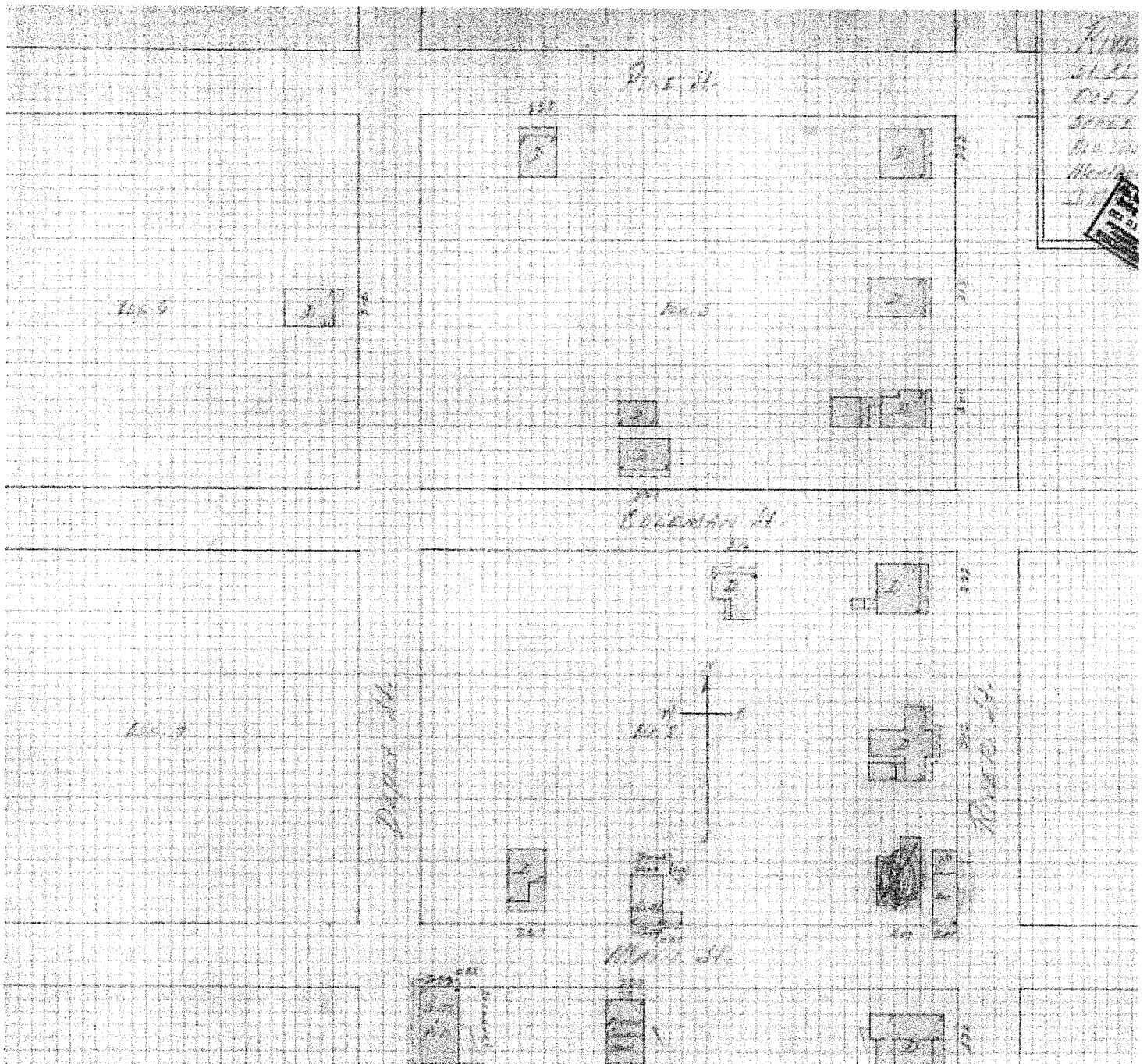


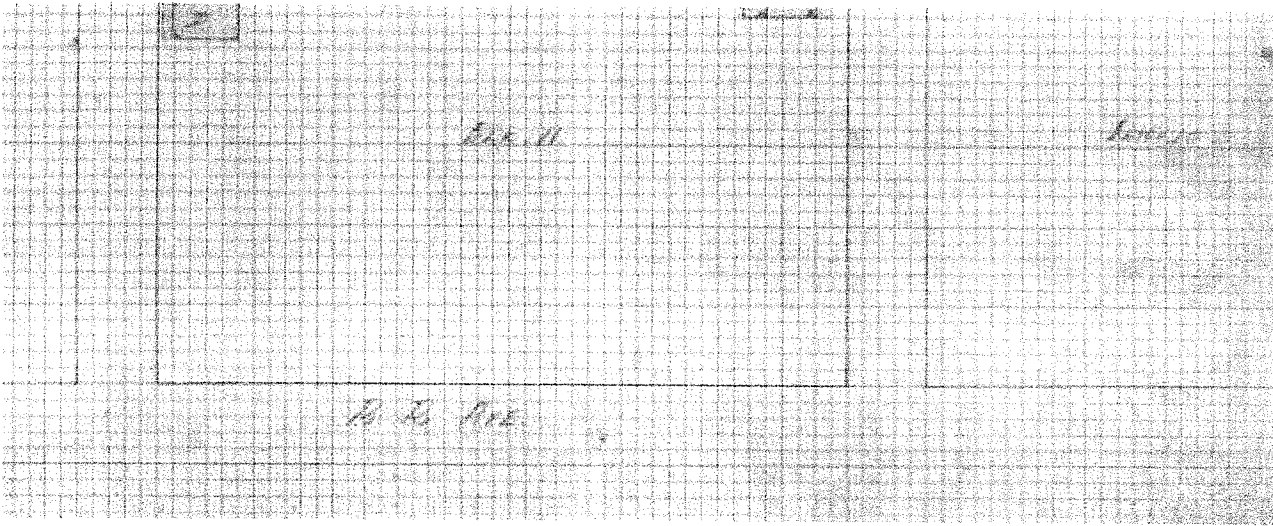
Riverside, Alabama.



1933  
Fire  
Ins.  
Map

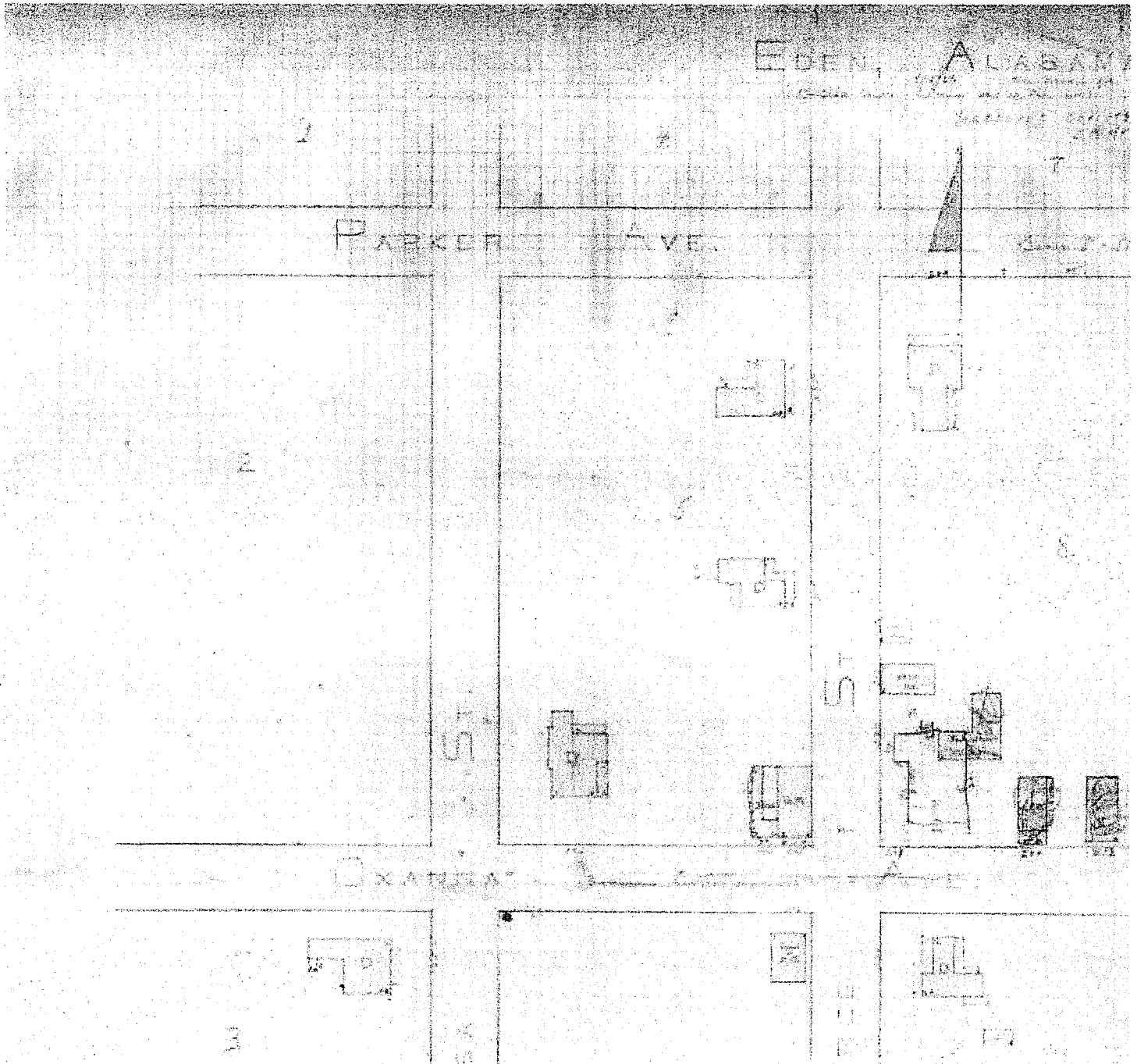
Print this item: Fire insurance map of Riverside, Alabama.



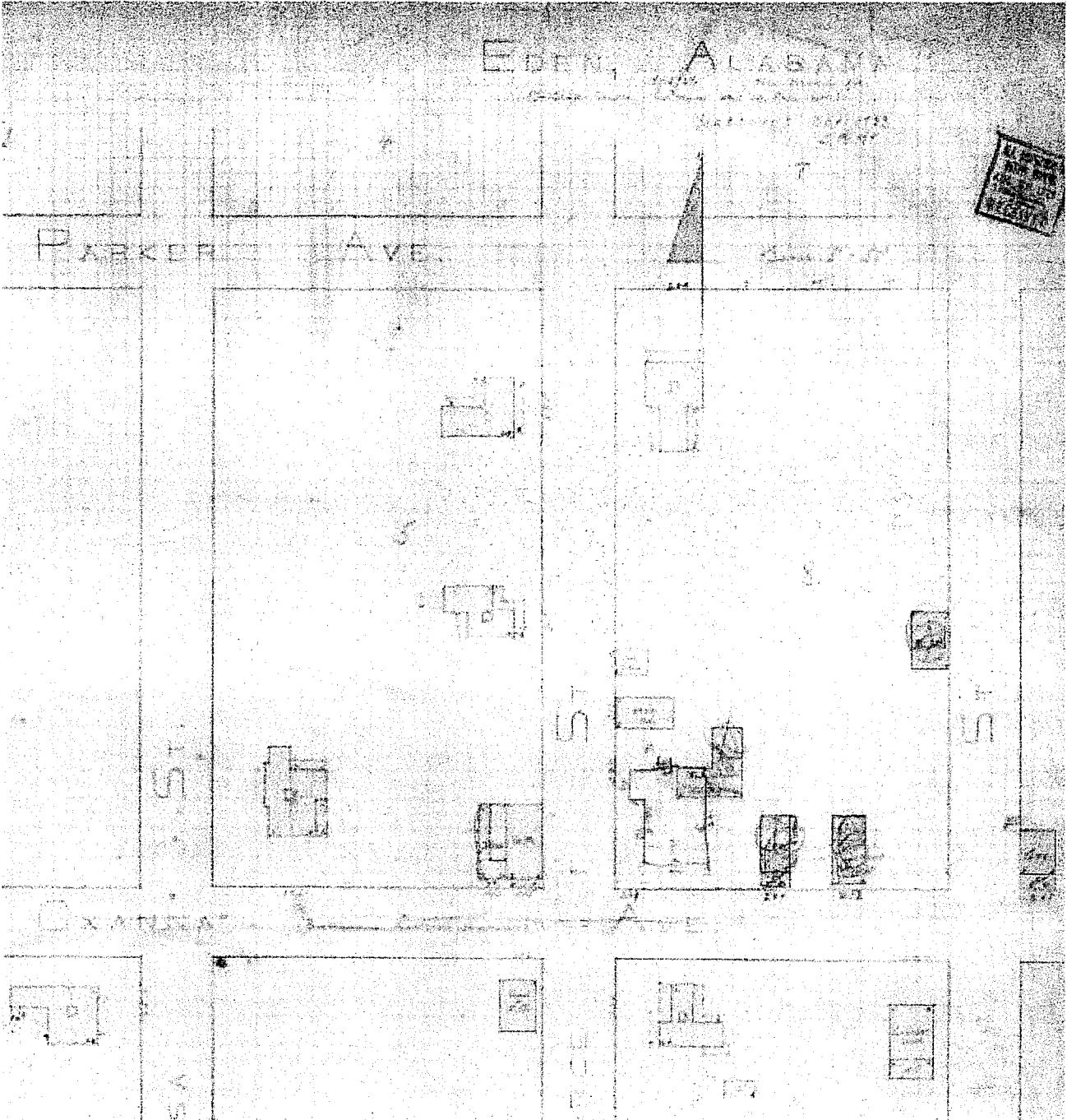


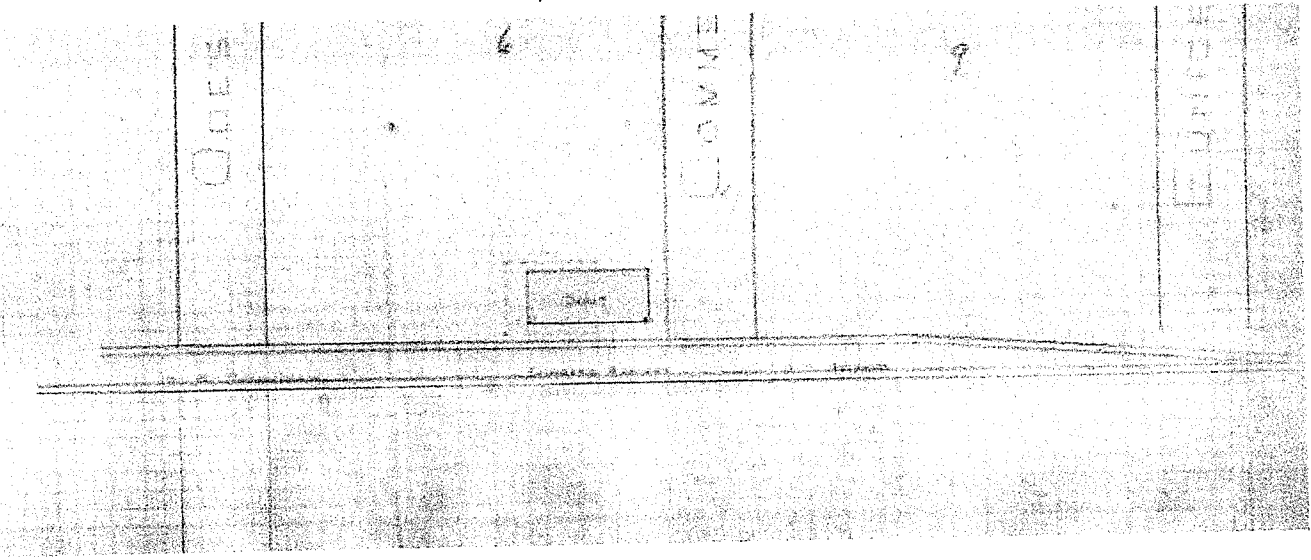
Print this item: Fire insurance map of Eden, Alabama.

629  
FIRE  
INS.  
MAP

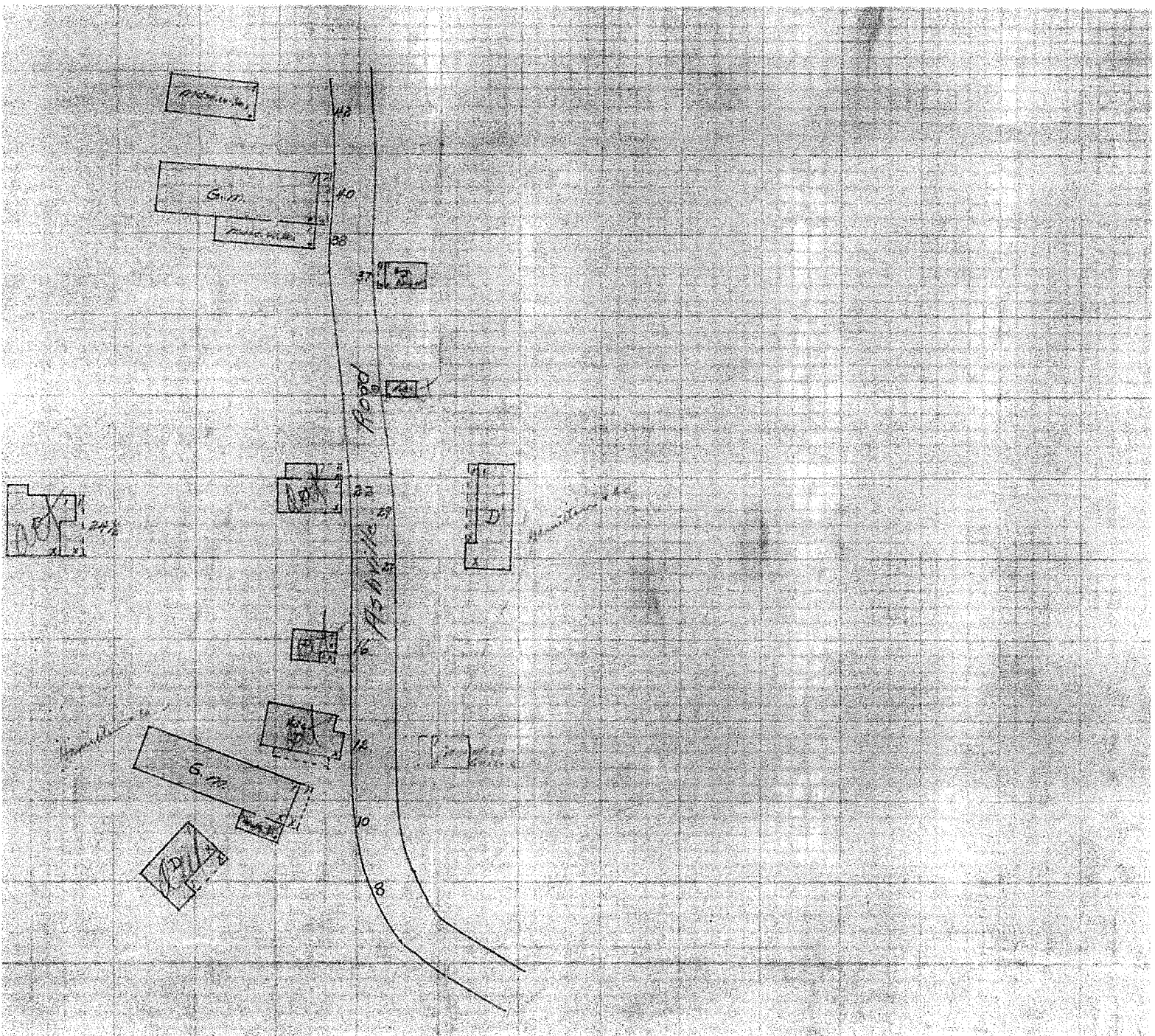


Eden, Alabama.







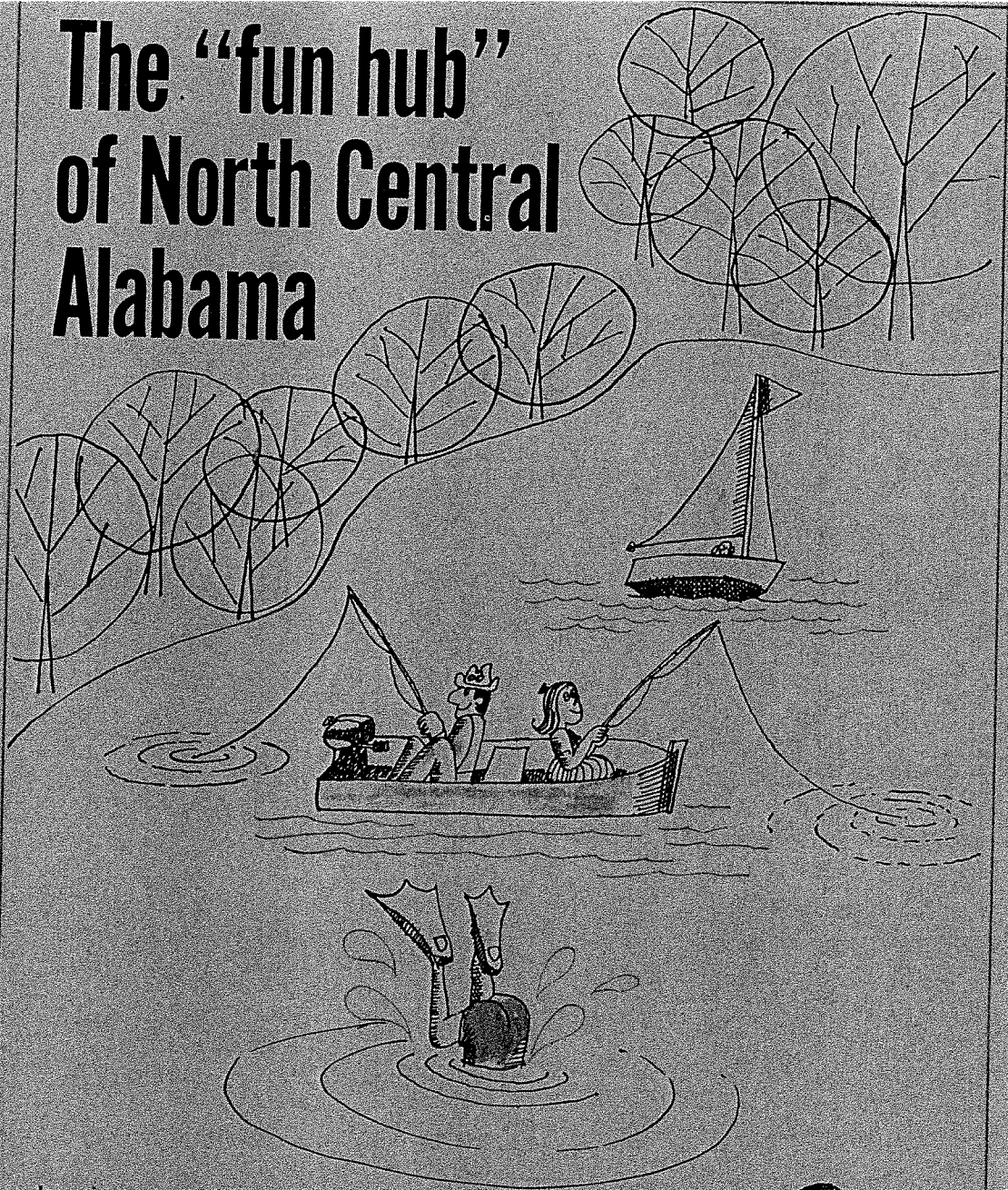


Coal  
City Ins.  
Fire Map 1922

RECEIVED  
MAY 14 1922

Coal  
City Ins.  
Map  
No.

# The "fun hub" of North Central Alabama




Imagine a peaceful, prosperous, pretty little city nestled in the foothills of the Appalachian Mountains. Nothing but the beauty of pine-topped hills and verdant valley farmlands all around.

Suddenly, water first flows and then begins to rise in the lowlands! Man, in the name of progress and power, has built dams. But man, for once, has adorned nature rather than destroy it. The tide rising transforms the countryside as land becomes lake, scrubland becomes a sandy shore, and a plain ol' mound becomes a romantic island . . .

This, today, is Logan Martin Lake. A marine wonderland that changed Pell City. We're still peaceful, prosperous, and pretty—but no longer land-locked, we're now the "fun hub" of North Central Alabama.

It's now "water, water, everywhere" around Pell City! The gateway to Logan Martin Lakes' 18,000 acres—275 mile shoreline!



There, Bream, Crappie and Bass are waiting. Getting bigger and sassier every year! And in the Fall, Ducks seem as plentiful as leaves—while Doves seem to have been here forever!


Care to swim? Ski? Come on in, the water's fine! Who knows, you might even win the Annual Water Ski Show?

Or, hoist your sail and join in one of the regular contests between the Birmingham Sailing Club and Pine Harbor Sailing Club.


If you want to relax—join the fleet of houseboats, motorboats, cabin cruisers (or the one paddle-boat that putters about!).

On land, you can live it up in a growing number of motels. Or, rough it a little bit by camping in one of the convenient camp sites.

And, if you bring your clubs along, there's a nifty 9-hole golf course with electric carts and a pro shop. Like everything else, it's open most year long.



# A great location




If you want to get lost around Pell City—you can! Just take to the hills, the valleys, or the lake. But while most folks dream of getting away from it all when they want to—they still like to have modern day comforts and conveniences nearby when they want them. Pell City has 'em! Stores, hospitals, churches, schools. You name it.

If you want art museums, botanical gardens, opera, symphony, and the like—they're all yours in Birmingham, only a half-hour 31 mile drive away.

If you want to go further afield, fly out from the nearby St. Clair County airport—the newest in the south, with 4200 ft. runways and electronically equipped! Or you can take the Southern Railway, serving Pell City with frequent schedules.

Come, go or stay, you're in the center of

# location

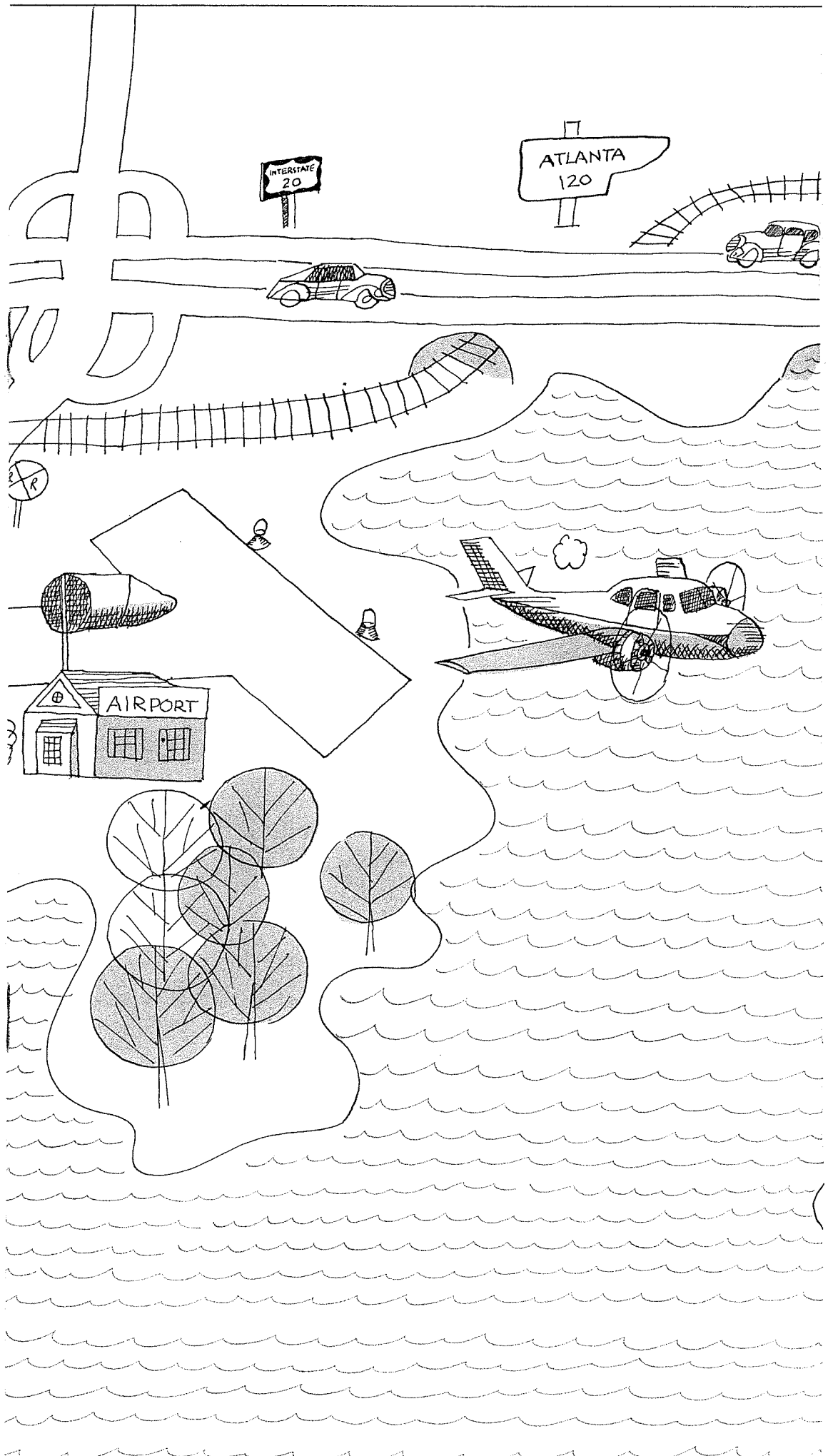




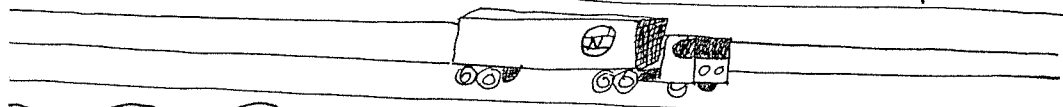

If you want to get lost around Pell City—you can! Just take to the hills, the valleys, or the lake. But while most folks dream of getting away from it all when they want to—they still like to have modern day comforts and conveniences nearby when they want them. Pell City has 'em! Stores, hospitals, churches, schools. You name it.

If you want art museums, botanical gardens, opera, symphony, and the like—they're all yours in Birmingham, only a half-hour 31 mile drive away.


If you want to go further afield, fly out from the nearby St. Clair County airport—the newest in the south, with 4200 ft. runways and electronically equipped! Or you can take the Southern Railway, serving Pell City with frequent schedules.

Come, go or stay, you're in the center of the Southeast's markets, in the heart of its natural resources—in Pell City!









1  
2  
3  
4  
5  
6  
7  
8  
9  
10  
11  
12  
13  
14  
15  
16  
17  
18  
19  
20  
21  
22  
23  
24  
25  
26  
27  
28  
29  
30  
31  
32  
33  
34  
35  
36  
37  
38  
39  
40  
41  
42  
43  
44  
45  
46  
47  
48  
49  
50